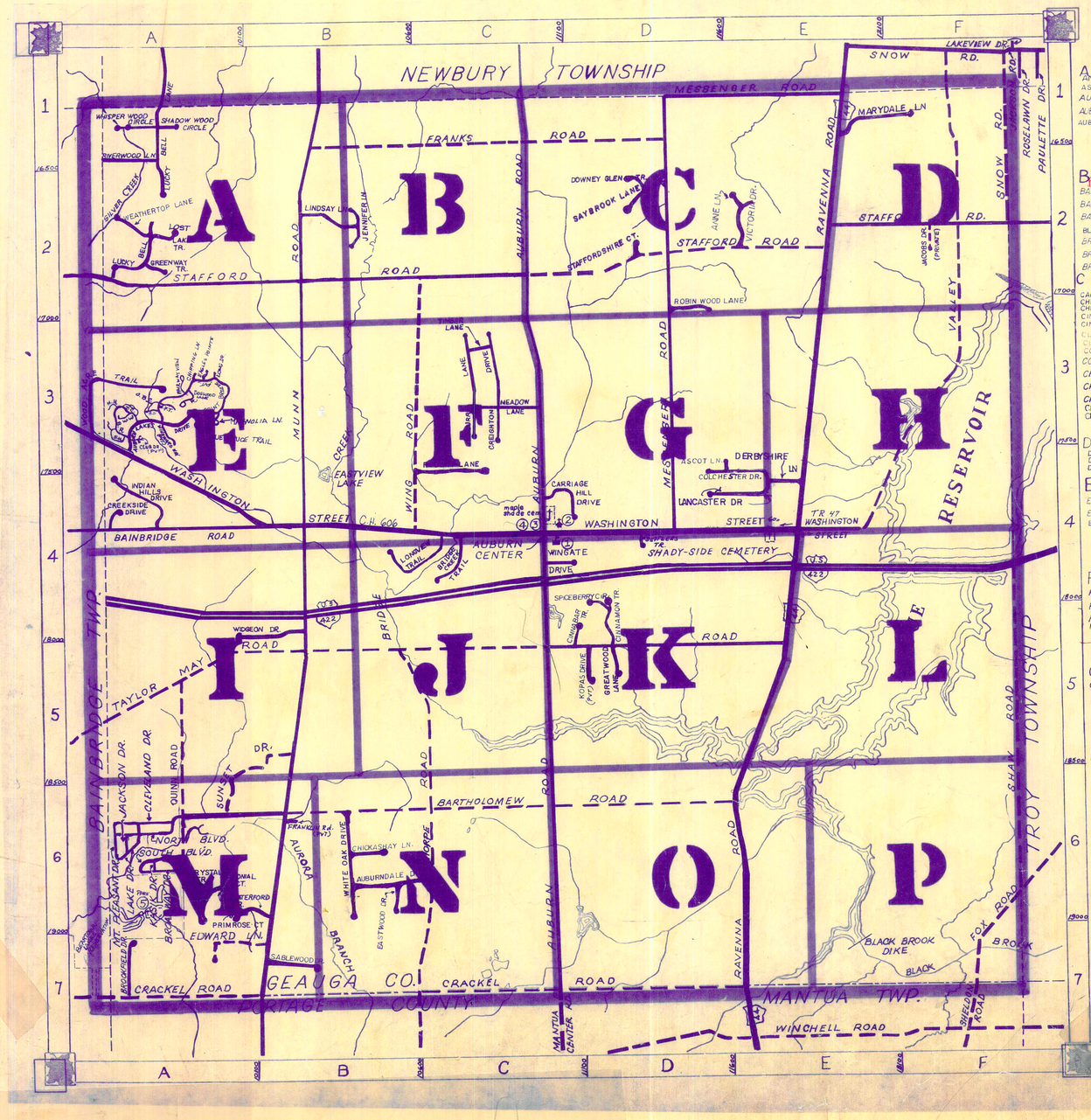

ROAD INDEX

A
ANNE LANE D2
ASCOT LANE E3-4
AUBURN ROAD C1-C7
AUBURN LAKES DRIVE A3
AUBURNDALE DR B6

B
BRITTANY WOODS - G-K
BAINBRIDGE ROAD A4
BARTHOLOMEW RD. A6-D6
BASS RUN (PVT.) A3
BLUE SPRUCE TR (PVT) A83
BRIDGE CREEK TR C4
BROADWAY DRIVE (PVT.) A6
BROOKFIELD DRIVE A7

C
CARRIAGE HILL D3
CHICKASHAY LANE B6
CHIPPING LANE (PVT.) A3
CINNABAR TRAIL C4-5
CINNAMON TRAIL C4-5
CLEVELAND DRIVE PVT. A6
CLUB LANE (PVT.) A5
COLCHESTER DRIVE E3-4
COLONIAL COURT A6
CRACKEL ROAD A7-E7
CREEKSIDE DRIVE A4
CREIGHTON DRIVE C3
CRYSTAL TRAIL A6
CURRY LANE C3

D
DERBYSHIRE LANE E4
DOGWOOD LANE (PVT) A3
DOWNEY GLEN TR D2

E
EAGLES POINTE (PVT.) A3
EDWARD LANE A7
EASTWOOD DRIVE B6

F
FAIRWAY VIEW (PVT.) A3
FOX ROAD F6-F7
FRANKS ROAD B1-D1
FRANKLIN ROAD (PVT) B6

G
GREATWOOD LANE D5
GREENWAY TRAIL (PVT) A2

H
HEATHER HILL (PVT.) A3

I
INDIAN HILLS DR. A4

J
JACKSON DRIVE PVT. A6
JACOBS DRIVE (PVT.) F2
JENNIFER DRIVE B2

K
KASIK DRIVE PVT. A6
KOPAS DRIVE (PVT.) D5

L
LAKE DR (PVT.) A6
LANCASTER DR F4
LINDSAY LANE B2
LONG DRIVE (PVT.) A3
LONGVIEW TRAIL C4
LOST LAKES TRAIL A2
LUCKY BELL LANE A1-A2

M
MAGNOLIA LANE (PVT) A-B3
MARYDALE DRIVE E1
MEADOW LANE C3
MESSENGER ROAD E1-D4
MT. PLEASANT DRIVE PVT A6
MUNN ROAD B1-B7

N
NORTH BLVD. PVT. A6
NORTH PIN TAIL (PVT) A3

O
OVERLOOK BROOK CT (PVT) A3
OVERLOOK BROOK DR (PVT) A3

P
POINTE BREEZE (PVT.) A3
PRIMROSE COURT A6

Q
QUINN ROAD A5-A6
QUEENS WAY - MAPE

R
RAVENNA ROAD E1-E7
RIVERWOOD LN. A1
ROBERT LANE C3-4
ROBIN WOOD LANE D2-3

S
SAYBROOK LANE D2
SABLEWOOD DR B6
SETTLERS CR A4
SHADOW WOOD CIR A1
SHAW RD F4-F6
SIGNAL HILL (PVT) A3
SNOW RD. F1-F2
SOUTH BLVD. (PVT) A6
SOUTH PIN TAIL (PVT) A3
SPICEBERRY CIR C4
STAFFORD RD A2-E2
STAFFORDSHIRE CT D2
SUNSET DR B5 A6

T
TAYLOR MAY RD. A5-E5
THORPE ROAD B5-B7
TIMBER LN. C3
TWIN CREEKS (PVT.) A3

U
U.S. 422 A4-F4

V
VALLEY ROAD F1-F4
VICTORIA DRIVE D2

W
WASHINGTON STREET A3-E4
WATERFORD TRAIL A6
WEATHERTOP LANE A2
WHISPER WOOD CIRCLE A1
WHITE OAK DRIVE B6
WIDGEON DRIVE A5-B5
WIND ROAD C3-D4
WINGATE DR. C4
WOOD ACRE TRAIL A2
WOODSONG WAY (PVT) A3

N

(1) AUBURN ELEM. SCHOOL
(2) AUBURN COMMUNITY CHURCH
(3) AUBURN TOWN HALL
(4) AUBURN VOL. FIRE DEPT.
(5) BEARTOWN LAKES RESERVATION - PARK

AUBURN TOWNSHIP

0 10 15 20

SCALE: 1" = 2000'

ROBERT L. PHILLIPS
GEAUGA COUNTY ENGINEER

UNPAVED ROAD
PAVED ROAD
TOWNSHIP LINE
COUNTY LINE

NEWBURY TOWNSHIP

BAINBRIDGE TOWNSHIP

TRACT ONE

SEC. 2

SEC. 3

SEC. 1

SEC. 4

SEC. 5

WHISPER WOOD

SHADOW WOOD CIRCLE

LUCKY BELL LANE

RIVERWOOD LANE

WEATHERTOP LANE

LOST LAKES TRAIL

BELL LANE

GREENWAY TRAIL

LUCKY TRAIL

FRANKS ROAD

LINDSAY LANE

JENNIFER LANE

STAFFORD ROAD

Donald Wem 1082-57

M.H. & K.A. KRAHE 773-925

T.F. & C. SOUKUP 781-531

W & R. AMOR 609-1001

K.F. & J.L. BROWN 1027-543

M. & L.R. AKEL 895-1260

J. & E. PAPPALARDO 809-1019

IDA A. BECKER 698-926

R. & F. SABO 795-466 1105-1046 1105-1048

J.C. & A.J. WISE 763-703

R. & R. AMSTERDAM 601-241 5.286Ac.

F.A. GRIMALDI 631-426

Auburn Land Ltd 495-59 661-518 pm #4 58.50 Ac.

Auburn Land Ltd 495-59 661-518 pm #3

Auburn Lands Ltd 495-59 661-518 pm #2

Auburn Lands Ltd 243-555 587-1109 587-1111 pm #6 23.32 Ac.

TIMMONS FARMS 930-1290

R. TIMMONS 661-516

E.A. SPINDLER 1072-442

E.S. SHERER 927-644

732-1212 W. & B. TIMMONS 1.88 Ac.

475-59 6 20.12 Ac. 661-518 pm #5 Auburn Lands Ltd

C. & L. FROWN FELTER 732-1089 625-987 3.814 Ac.

M.F. RULE, TRUSTEE 657-866 1048-381 3.794 Ac.

D.J. LANZA 956-205 K.T. & C. GREEN 10-30-97 5.357 Ac.

A. BLATNIK & D. DAVIS 218-418 3.760 Ac.

732-2 L.L. ARKOS & T.A. SENDEK 3.965 A

747-1129 J.P. & S.K. McCABE; H. NAUGLE 3.582 A

DARLENE RIEGER 752-148 3.610 Ac.

P.B. & D.L. STRAUB 629-722 698-778 3.769 Ac.

T.G. & C.A. JURIGA 905-1144 3.700 Ac.

C.V. WEST, INC. & B.B. BEARD, TRUSTEE 911-794 51.52 Ac.

911-794 51.22 Ac.

B.K. BERGSTROM, TRUSTEE 1029-514 20 Ac.

769-167 SEC. 3 W. TIMMONS 661-512 5.0 Ac.

K.J. & E. DAVIS 661-514 2.0 Ac.

243-555 51.5 Ac.

Auburn LANDS INC. 587-1109 661-518 587-1111 pm #7

R.J. & M.L. SCHENK 692-389 783-634

T. & P. JOHNSON 687-1236

T. & F. DOME 860-1270

J. & D. MIKUS 937-741 2.02 Ac.

C.C. MAREIN 861-824

T.J. & D.L. YOUNG 773-544

WRITE BOLENBAUGH 765-259

L.L. & T.S. ARKOS 947-1093

R.J. VADAS & B.S. YOUNG-VADAS 985-247 2.005 Ac.

J.A. & R.A. KANIUK 848-456

J.A.S.A. BOREN 1116-894 2.06 Ac.

M. SMIGELSKI 848-144 848-423

D.J. & L.C. CARPSTICK 868-955

D. & K. PRESSNALL 810-121

R. & B. BACCARI 707-1330

J.J. BIALE & G. NEMETH 637-868

T.R. & K.A. OZANICH 929-386

D.A. KRISTOPSON 1029-465

T. & P. IVY MARTINEK 691-262

R.M. & S.C. BENEDICT 1076-643

A.E. & C. CLOKEY 1062-281

J.M. & M.M. JANIGUL 1223-1478

D.J. & M. LUGNAR 1026-322

R.M. & J.A. BARRETT 948-978

M.F. & J.E. LANDLORD 1020-1104

K.C. GORDON & L.S. VAN HORN 956-234

M. & K. STEARN 1012-187 KEPT 720

D.S. & L. ELLASHEK 834-347

M.C. & K.P. CZAJA 1145-789

P.R. & D.S. SLEE 1041-1323

D.J. & C. LEEDER 1004-1018

J.T. & C. PARKER 1145-1018

M.S. & P.M. HALLAREE 786-1571

L.L. & T.S. SCOTT 946-1209 946-1211

C.S. SCHNELL 921-152

R.J.M. & P.S. STANLEY 871-735

K.M. & E.R. TURNER 883-655

P.S. & B. BLOCK 923-924

E.S. TYLER 852-625

M.C.A. DAHDEN 922-1113

K.E. & J.L. WEIR 786-472

J.S. & M.R. DARLING 1037-1034

D.R. WINSLOW 863-892

J.M. & M.M. JANIGUL 1223-1478

W.M. & P.A. FINNEY 847-125

J.W. & J.M. KOELLIKER III 762-654 892-1114

J.M. & S.J. FRANKLIN 597-691

A.J. & K.E. COLINI 824-317 814-966

PAULINE COOK 1.3 Ac. 775-1230 RAYMOND M. COOK 775-967

C. MAHONEY 396-359 832-1123 12 Ac.

A.P. KOWALSKI 286-997 1.3 Ac.

C.F. & J.M. SCHANEY 751-862 2-20-97 1019-190 1092-369 665-481 22 Ac.

S.T. & E.J. MRAZ 837-224 29.0 Ac.

M.E. HURT 948-519 2.794 Ac.

593-1047 2.794 Ac.

Match Line

REMAINDER 53.476Ac IN PARCEL #1 PER VOL 21-110 parcel #1

LORIEN WOODS INC. 802-402 803-93 814-892 836-863 18.4 Ac. parcel #2

LORIEN DEV. CORP 802-404 814-896 836-863 16.4 Ac. parcel #3

LORIEN WOODS - PH. #1 VOL 18 P 57

LORIEN WOODS - PH. #2 VOL 18 P 60

(937-130) LORIEN WOODS - PH. #3 VOL 18 P 75

BLOCK "A" 10.225 Ac. COMMON AREA

BLOCK "B" 0.108 Ac.

Auburn Springs Country Club Est Vol 12 P 90-91

METRO TOOL & MACHINE CO., INC. 2.755 Ac. 996-1132

Metro-Mach & Tool Co Inc

METRO MACH & TOOL CO INC. 117 Ac.

493-949 101.73 Ac.

578-101 661-518 Auburn Lands Ltd Pm #1 254-21

509-661

RM & R. FUGMAN 945-510 3.358A 390'

2.31 Ac.

345-449 44.42 Ac.

F.H. Fugman

3H 935 Ac. R & G TIMMONS 1134-96 12-6-97

D.L. BUXTON 2 Ac. 603-342 764-325

JADD Investment 362-385 837-25 3.69A

A.L. Brockway

1A 1.23 Ac. 123-423 233-191 245-191 JOHNSON PLASTIC CORP 2.4 Ac.

710-37 I. BALOGH REAL ESTATE LTD. PARTNERSHIP 10 Ac. 1100-1196

546-1327 821-423 12.013 Ac. JOHNSON PLASTIC CO

R.E. & N.L. DANIELSON 1060-553

3.5A S.E. & K.H. KEKOSKI 1026-352 1053-1067

J. & C.S. BREUNER 1017-370

3.01A

3.11A

4.22A

R.A. & M.J. WOMELSDORF 1029-123 1130-97

TYRRELL HOMES, INC 1108-1190 R.A. & J.M. HENDERSCALL

J.M. & C.S. BREUNER 986-821

LAND

TYRRELL HOMES 1130-97

ALL LOTS IN BURLINGTON GROUP I 972-1027 sht. c.

R.E. & B.H. JAMES 1031-821 8.56Ac.

MULTI-PROP LIMITED 1096-316 14 3-20-97 4.98Ac.

TEDERSON DEVELOPMENT LTD. 1096-314 13 3-20-97 4.42Ac.

H & L MILIA 1034-719 12 4.37Ac.

MULT-PROP LIMITED 1096-316 11 3-20-97 4.33Ac.

TE & DJ JONES 1038-100 4.64Ac.

TE & DJ JONES 1044-1068

R.S. MANLEY, JR. & K.S. BOYD 1048-783 1066-1097 10 4.64Ac.

C.R. & J.M. SARSON 1029-982 9 4.775Ac.

LOTS 5 & 6 SARALLI E & E 1032-945 1119-326

N.E. & D.S. BEAVER 1028-1235 3.07Ac.

M. Munn 425-6 6.238Ac.

R.J. & M.C. PETRONELLI 4.485Ac. 810-518

D.A. SCOTT & D.A. SCOTT 1083-1288 1113-7

E. & D. KENYO 542-1287 5 Ac.

B. Swank 418-820

TE & DJ JONES 1003-1067 3.278Ac.

TE & DJ JONES 1003-1067 3.255Ac.

TE & DJ JONES 1098-5107 3.74Ac.

2 RA. M.D. SWARTZ 1037-1064 3.03Ac.

3 TE & DJ JONES 1003-1067 3.278Ac.

4 TE & DJ JONES 1038-100

5 TE & DJ JONES 1044-1068

6 C.R. & J.J. DEWALT 1085-838 3.01Ac.

7 N.E. & D.S. BEAVER 1028-1235 3.07Ac.

8 LOTS 5 & 6 SARALLI E & E 1032-945 1119-326

9 C.R. & J.M. SARSON 1029-982

10 R.S. MANLEY, JR. & K.S. BOYD 1048-783 1066-1097

11 MULT-PROP LIMITED 1096-316 3-20-97

12 H & L MILIA 1034-719

13 TEDERSON DEVELOPMENT LTD. 1096-314 3-20-97

14 MULTI-PROP LIMITED 1096-316 3-20-97

15 R.E. & B.H. JAMES 1031-821

16 TYRRELL HOMES 1130-97

17 TYRRELL HOMES, INC 1108-1190

667-822 A.R. & E. HOSE STAFFORD L.P. 1117-500 9.00 Ac.

IMS Company 637-581 582 31.1Ac 21.099Ac. STAFFORD L.P. 1107-887

IMS CO. 800-990 1107-887

F.C. & B.E. JENSEN 678-698 734-262 3.23A

IMS Company 701-497 3.23Ac.

C.J. MARY 672-1302 629-234

MUNN Prop. 631-747

2.86 Ac. 2.9Ac. 2.18Ac. 2.18Ac.

Match Line

SCALE 1" = 300'

√ indicates survey on file with tax map dept.

JAN 1, 1997

Auburn "A"

* INADEQUATE DESCRIPTION

N E W B U R G H

T W P.

FRANKS ROAD

STAFFORD ROAD

AUBURN ROAD

T R A C T O N E

SEC. 3 MAP A

SEC. 4

SEC. 2

SEC. 12

SCALE 1" = 300'

JANUARY 1, 1997

AUBURN TWP.

Pub Board & Sargent Corp.

29.616 A.

A B C D
E F G H
I J K L
M N O P

42.585 Ac
M. MUNN
788-1207
1033-395*
Munn-Campbell
M.R. MUNN 1.494 A. 972-438
1.494 A.
J.A. & S. ALLEN 1.494 A. 717-502
T. MUNN 1.494 A. 717-502
Sub. No. 17 Vol 13-Pg 129
M.R. MUNN 1.494 A. 972-438
T. MUNN 1.494 A. 717-502
S.J. Mc HALE
1033-1274
(NEW SURVEY)
55.12 Ac.
C. GOODMAN 1041-186
3.16 Ac.
G.S. LANESKY & D. YATES 1033-1271 (1971) 31.18 Ac.
G.S. LANESKY & D. YATES 1033-1271 (NEW SURVEY) 39.88 Ac.
8.70 Ac.
DR. & J.A. CULLEN 1033-38
C.E.S. McDonald 591-185
1.45 Ac.
9.42 Ac.
5.02 Ac.
T.D. & S.L. Newcomb 1033-648
715-1072 T.D. & S.L. Newcomb 1.423 Ac.
01-102800
F. & E. Suble, TRUSTEES 217-389 233-585 559-490 1037-354* 1037-361* 26.53 Ac.
I. Suble 653-693 6.00 A.
01-102901
F. Czuprun 663-561 19.215 Ac.
613-16 619-738
981-1070 886-383 716-941
J.D. MINOR 14.61 Ac.
P.E. RICHARDSON & R.E. O'REILLY 1013-1034
2 Ac.
G.A. GRAHAM 1004-204
J.J. & M.P. MUELLER 1003-1300
1.286 Ac.
A.S. & C.T. ORAVEC 1002-898
14.63 Ac.
M. & M. Krayonak 678-977 12.92 A.
D.F. DIETZ W/H + Ac. 1045-1118 1030-1231
3.79
3.08 592-282 879 R.T. ROOF
827-841
1.616
D.F. DIETZ 827-1214
J. & J. STANKUS 830-45
3.9 Ac.
828-243
3.9
J. & C. STANKUS 829-1022
J. & C. STANKUS 353-581 2.08 Ac.
637-766 1.336 A.
4.5 Ac.
16.46 Ac.
R.C. & R.A. NELSON
1032-1133
(NEW SURVEY)
57.42 Ac.
MILL RUN PROPERTIES 1035-35
1 Ac.
L.A.R. & L. GOLDING 1035-817
18.40 Ac.
L.A.R. & L. GOLDING 876-909
21.5757 Ac.
D.J. YATES, TRUSTEE 1035-814
17.54 A.
DAVID J. YATES REVOCABLE LIVING TRUST 552-1084 981-312
W. & K. ARCURI 1034-110 19.06 Ac.
DAVID J. YATES REVOCABLE LIVING TRUST 603-669 981-312 2.44 A.
M. & J. Wendl 571-274 2. A.
D. & D. Artman 580-1185 2.00 A.
L.R. & V. WALKER 1.67 Ac. 760-58
W.A. & F. Arcuri 784-114 1.50 A.
W. & K. Arcuri 505-164 16.92 A.
R. Grecar 629-450 6.00 A.
F. Grecar 629-448 9.697 Ac.
M. Voytko 210-321 24 A.
M. & J. & G. Voytko 571-840 20 A. PARCEL #3
W. & R. Cuprum 460-133 26.5 A.
733-777
601-1015 7.5 Ac.
B.R. & P.A. Grecar 924-213
21.4725 Ac.
B.R. & P.A. Grecar 625-456,7 1010-558 1010-560
B.R. & P.A. Grecar 629-446 11.984 A.
1010-558 1010-560
223-573
M. Voytko 316-60 44.93 A.
30. A.
568-122 J. LUBACS 2. A.
477-144, 975-1017 J. LUBACS 1. A.
P.C. & K.L. BALEY 1002-376 1002-1233
2.15 Ac.
S.J. JONES 1013-1062
2 Ac.
P.C. & K.L. BALEY 1002-369 1002-1237 1.43 A.
P. & K. BALEY 625-1277
S.A. JR. & B.A. LURIA 1004-581
2.15 Ac.
2.287 A.
G. & B. Lupca, JR. 579-695 2.287 A. 752-1151
M. Voytko 208-180 19.68 A.
22.09 A.
½ Jane Dunscomb Downing, D.A. & ½ Sara Louise Downing
½ William Allen Shriver ½ Martha Frederick Shriver 6.674 A. 710-330
V. & F. Lother 281-173 5. A. 734-671
291-59 41.77 A.
12
266-433 97.50 A.
11
* INADEQUATE DESCRIPTION
✓ Indicates survey on file with tax map dept.
RELATIVE REPRESENTATION
S. TR. OF OHIO
State of Ohio
Match Line
Match Line
ALL LOTS IN BURLINGTON GRNP., Inc
15
8.56 Ac
3 Ac
17
16
3.12 Ac
14 972-1037 4.98 Ac
13 4.42 Ac
12 4.37 Ac
4 3.76 Ac
5 3.42 Ac
6
10 4.64 Ac
9 4.775 Ac
18
7
8
3.01 Ac
3.07 Ac
3.11 Ac
JENNIFER LANE
LINDSAY LANE SUB
VOL 22-PG 42
SEE MAP A
20. A.
V.K.K.P. DREES 919-852
F.H. Fugman 345-449 44.42 A.
J. J. + H.G. Labrador 339-1352 677-1188
722-1278
J.T. Rogers, J.R. Repass & J. Snell 1033-782
226-276 665-29
E.H. Nelson 669-495
M. Nelson 282-481 669-496
1006-466
K.T. & M.E. KUHNLE 981-623
10A'-659 J.M.H. S.R. COLLINS 970-247 5.84
17.54 A.
10. A.
25. A.
1.9.82 Ac
58.65 Ac (68.65 PER TAX DUP.)
2
D.R. Ryan 682-674 630-566 11.56 A.
R.D. & J.P. Vamos 556-577 8.44 A.
B. & L. ZACK 856-510 58.95 Ac
10 Ac.
M.J. & C. SHRIVER 737-413 223-262
5
631-279 6.25 A.
M.J. & C. Shriver 562-535 9.81 A.
M.L. & R.L. SLIVKA 908-909
S.R. TIBER 889-790
20.348 Ac.
1. 1.95 Ac. M.T. SCHIEVER 841-939 842-73
2. 1.95 Ac. C. SCHIEVER 841-940
3. 1.95 Ac. S.S. NEMETH 847-314
4. 1.95 Ac. C.A. TOMARO 861-729
5. 1.95 Ac. 1012-393 V.J. GEIGER 847-626
6. 1.984 Ac. D.P. & L. STEVEN 1030-304
7. 2.413 Ac. E.O. & F.H. ROGERS 1000-1025
8 0.81
9 0.81
10. 2.15 Ac. E.F. & K.J. BEVERLY 854-293
11. 2.08 Ac. 93 A.+ L.L. BOLGER 1017-798
12. 2.11 Ac. L.T. & T.B. LEE 886-730
13. 1.95 Ac. Y.M.F. DANNI 968-123 958-863
14. A.J. FLOWERS 860-1311
15. 1.85 Ac. M. CURTIS JOHN 1061-1010 1061-1011
THE STAFFORD CLUB SUB
18-19
B. & L. ZACK 856-510
58.95 Ac
S. 2.
T. & G. Kral 470-420 40. A.
9
F. & T. Vargo 492-66 20. A.
R. Baines 234-164 546-1307
38.59 A
P.M. THOMAS 578-580 5. A.
A + A LAZAR 574-400
See Pg "F"
3
B. & T. HASKELL 1189-825-755 1189-825-757 FREEMAN HEIRS 166 5. A.
Randall & Jeanne A. Wertman 587-537 3.00 A.
J.A. & C.M. Fossum 1013-810 3.0003 A.
J.J. & M.B. Collins 850-737 3.0003 A.
E.J. & M.B. Collins 5.0003 A.
E.M. Wodecki 580-844 5.00 A.
D. & S. MENEFEE 770-1089
5.00 A.
4
Z.L. Roberts 591-908 5.00 A.
E. & E. Vargo 591-906 5.00 A.
Recreation Land Auburn Golf Course Owners Assoc. 601-1001
10. A.
W.S., JR. & P.L. KLEVAY 982-1007 17.603 A.
L. & W. BEMIS 829-1125 9.97-938 6.123 A.
D.E. & C.M. MOSCHELLA 5.00 A. 996-653
S. Polak 618-934 832-472
2.7345 A. L.J. & C.A. RATCLIFF 770-308
3.563 A. J.T. CONWAY 795-119
2.5558 A.
3.8254 A.
4.364 A.
7.3603 A.
54
53
28
27
26
29
52
L.R. & V. WALKER 1.67 Ac. 760-58
K.J. & S.A. BERENDS 911-1189 1.62 Ac.
M.L. & R.L. SLIVKA 908-909
M. & I. Wendl 571-274 2. A.
D. & D. Artman 580-1185 2.00 A.
L.A.R. & L. GOLDING 1035-817
L.A.R. & L. GOLDING 876-909
21.5757 Ac.
21.47 Ac.
17.54 A.
DAVID J. YATES REVOCABLE LIVING TRUST 552-1084 981-312
W. & K. ARCURI 1034-110 19.06 Ac.
DAVID J. YATES REVOCABLE LIVING TRUST 603-669 981-312 2.44 A.
M. & J. Wendl 571-274 2. A.
D. & D. Artman 580-1185 2.00 A.
L.R. & V. WALKER 1.67 Ac. 760-58
K.J. & S.A. BERENDS 911-1189 1.62 Ac.
M.J. & C. SHRIVER 737-413 223-262
5
631-279 6.25 A.
M.J. & C. Shriver 562-535 9.81 A.
M.L. & R.L. SLIVKA 908-909
S.R. TIBER 889-790
20.348 Ac.
1. 1.95 Ac. M.T. SCHIEVER 841-939 842-73
2. 1.95 Ac. C. SCHIEVER 841-940
3. 1.95 Ac. S.S. NEMETH 847-314
4. 1.95 Ac. C.A. TOMARO 861-729
5. 1.95 Ac. 1012-393 V.J. GEIGER 847-626
6. 1.984 Ac. D.P. & L. STEVEN 1030-304
7. 2.413 Ac. E.O. & F.H. ROGERS 1000-1025
8 0.81
9 0.81
10. 2.15 Ac. E.F. & K.J. BEVERLY 854-293
11. 2.08 Ac. 93 A.+ L.L. BOLGER 1017-798
12. 2.11 Ac. L.T. & T.B. LEE 886-730
13. 1.95 Ac. Y.M.F. DANNI 968-123 958-863
14. A.J. FLOWERS 860-1311
15. 1.85 Ac. M. CURTIS JOHN 1061-1010 1061-1011
THE STAFFORD CLUB SUB
18-19

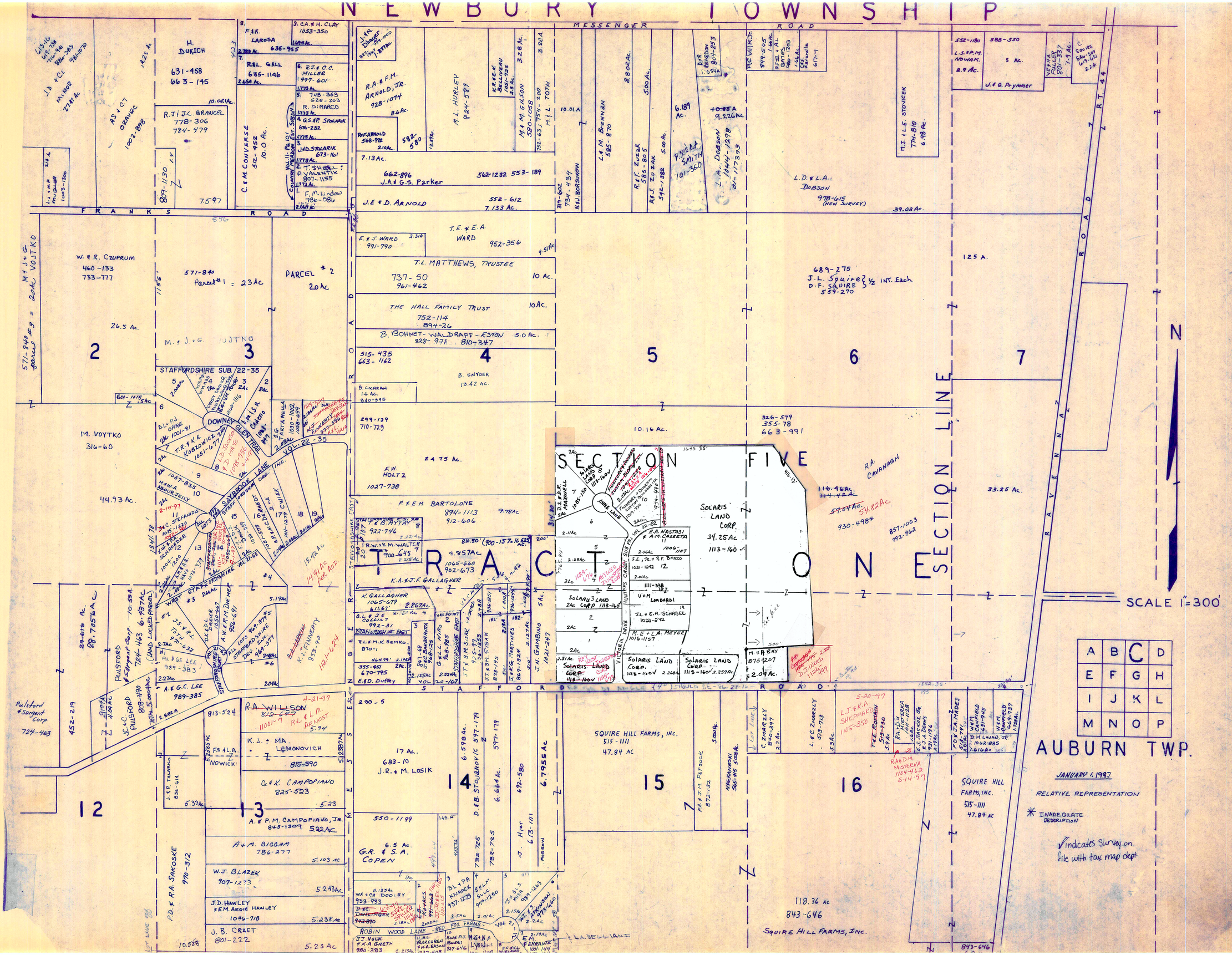
NEWBURY TOWNSHIP
MESSENGER ROAD
FRANKS ROAD
STAFFORD ROAD
RAVENNA ROAD
RT. 44
SECTION FIVE
TRACT ONE
SECTION LINE
SCALE 1"=300'
AUBURN TWP.
JANUARY 1, 1997
RELATIVE REPRESENTATION
* INADEQUATE DESCRIPTION
✓ indicates survey on file with tax map dept.
N
2
3
4
5
6
7
12
13
14
15
16
H. DUKICH
631-458
663-145
R.J. & J.C. BRANCEL
778-306
784-479
C. & M. CONVERSE
512-452
10.0 Ac.
W. & R. CZUPRUM
460-133
733-777
571-840
Parcel #1 = 23 Ac
PARCEL #2
20 Ac
26.5 Ac.
M. VOYTKO
316-60
44.93 Ac.
STAFFORDSHIRE SUB. 22-35
DOWNEY GLEN TRAIL
SAYBROOK LANE
WEST STAFFORDSHIRE
PULSFORD
Pulsford & Sargent Corp.
724-463
452-219
R.A. WILLSON
K.J. & MA. LEMONOVICH
815-590
G. & K. CAMPOPIANO
825-523
A. & P.M. CAMPOPIANO, JR.
845-1309
A. & M. BIGGAM
786-277
W.J. BLAZEK
907-1233
J.D. HAWLEY & E.M. ARGIE HAWLEY
1046-718
J.B. CRAFT
801-222
P.D. & R.A. SAKOSKE
970-312
R.A. & F.M. ARNOLD, JR.
928-1074
M.L. HURLEY
824-589
662-896
J.A. & G.S. Parker
562-1232
553-189
J.E. & D. ARNOLD
552-612
7.133 Ac.
T.E. & E.A. WARD
952-356
T.L. MATTHEWS, TRUSTEE
737-50
961-462
10 Ac.
THE HALL FAMILY TRUST
752-114
894-26
10 Ac.
B. BOHNET-WALDRAFF-ESTON
828-971
810-347
5.0 Ac.
515-435
663-1162
B. SNYDER
13.42 Ac.
299-139
710-729
24.75 Ac.
F.W. HOLTZ
1027-738
P. & E.M. BARTOLONE
894-1113
912-606
9.78 Ac.
K.A. & J.F. GALLAGHER
K. GALLAGHER
1065-679
2.267 Ac.
R.L. & M.K. SEMKO
870-1
355-451
670-795
E. & D. Duffey
J.N. GAMBINO
1021-247
17 Ac.
683-10
J.R. & M. LOSIK
550-1199
6.5 Ac.
G.R. & S.A. COPEN
ROBIN WOOD LANE - RED FOX FARMS
J.J. VOLK & K.A. GRETH
980-383
SOLARIS LAND CORP.
34.25 Ac.
1113-160
SQUIRE HILL FARMS, INC.
515-1111
47.84 AC
118.36 Ac
843-646
SQUIRE HILL FARMS, INC.
L.D. & L.A. DOBSON
978-615
(NEW SURVEY)
39.02 Ac.
689-275
J.L. Squire
D.F. SQUIRE
559-270
½ INT. Each
125 A.
33.25 Ac.
116.46 Ac.
54.82 Ac
930-498
857-1003
992-962
R.A. CAVANAGH
M.J. & L.E. STOVICEK
774-810
6.98 Ac.
L.S. & P.M. NOWAK
2.9 Ac.
388-550
5 Ac.
J. & G. Prymmer
L.J. & K.A. SHEPPARD
1105-350
SQUIRE HILL FARMS, INC.
515-1111
47.84 AC
843-646
SQUIRE HILL FARMS, INC.
A B C D
E F G H
I J K L
M N O P

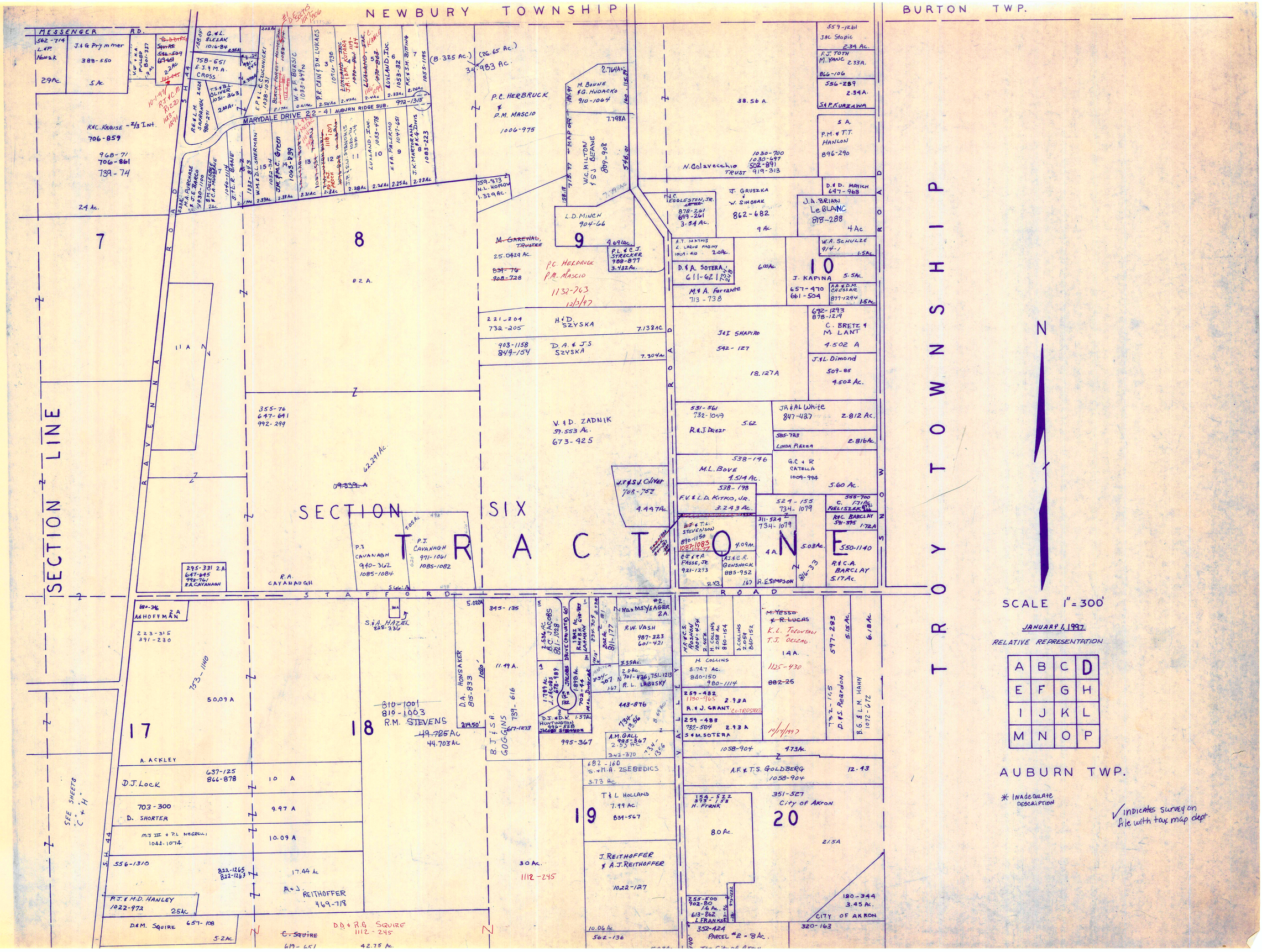
NEWBURY TOWNSHIP
BURTON TWP.
TROY TOWNSHIP
SECTION LINE
SECTION SIX
TRACT ONE
MESSENGER RD.
MARYDALE DRIVE 22-41 AUBURN RIDGE SUB.
STAFFORD ROAD
RAVENNA ROAD
SHAW ROAD
VALLEY ROAD
SEE SHEETS "C" + "H"
7
8
9
10
17
18
19
20
SCALE 1" = 300'
JANUARY 1, 1997
RELATIVE REPRESENTATION
A B C D
E F G H
I J K L
M N O P
AUBURN TWP.
* INADEQUATE DESCRIPTION
✓ INDICATES SURVEY ON FILE WITH TAX MAP DEPT.

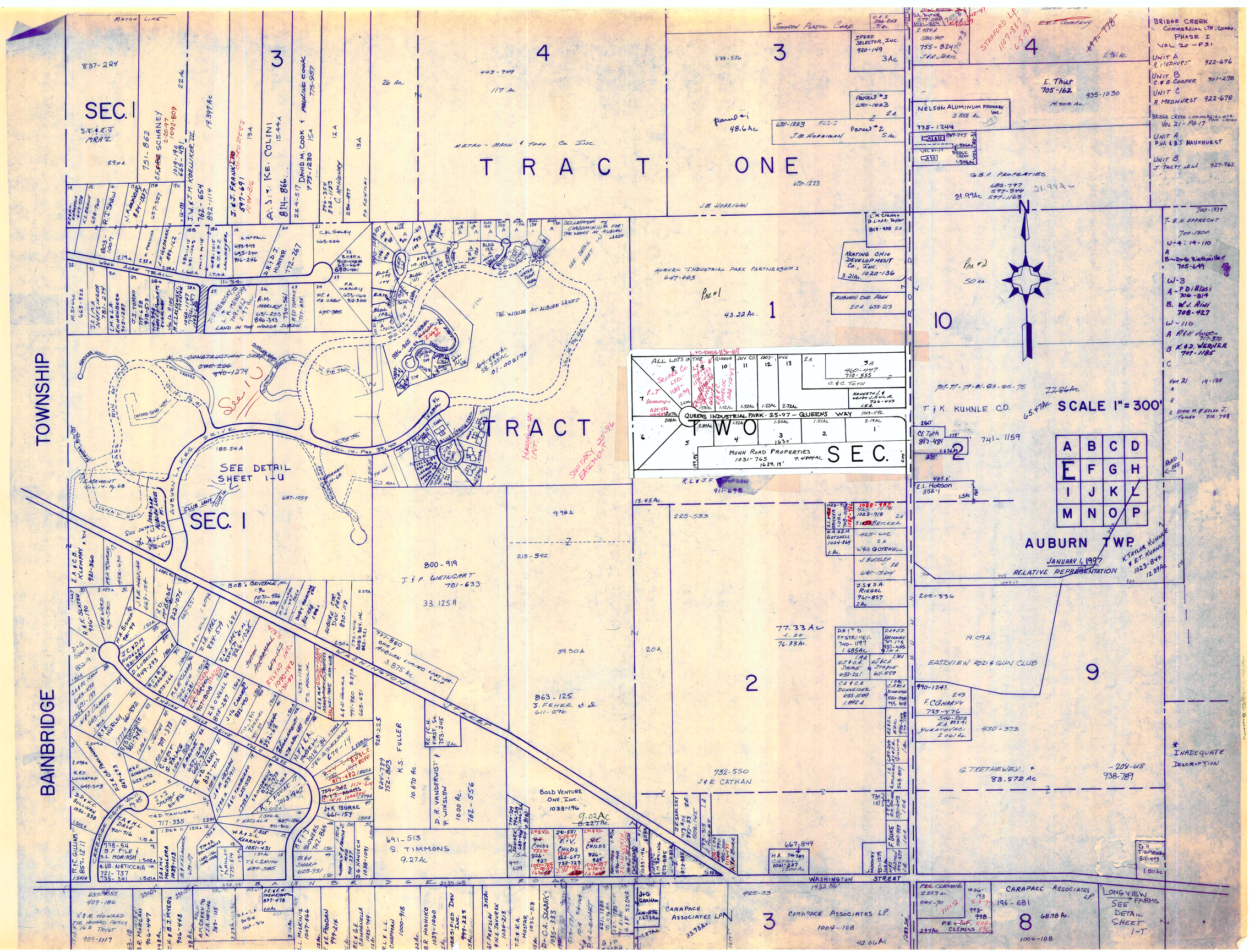

TOWNSHIP
BAINBRIDGE
SEC. I
TRACT ONE
TRACT TWO
SEC. 2
SEC. I
AUBURN TWP.
JANUARY 1, 1997
RELATIVE REPRESENTATION
SCALE 1" = 300'
A B C D
E F G H
I J K L
M N O P
BRIDGE CREEK COMMERCIAL CTR. CONDO. PHASE I VOL 20 - P31
UNIT A R. MEDHURST 922-676
UNIT B C. & B. COOPER 901-278
UNIT C R. MEDHURST 922-678
BRIDGE CREEK COMMERCIAL CTR. PWO CONDO VOL 21 - PG 17
UNIT A P.W. & B.J. HAUXHURST
UNIT B J. TALTY, et al 927-962
THE WOODS AT AUBURN LAKES
SEE DETAIL SHEET 1-U
SEE DETAIL SHEET 1-T
LONGVIEW FARMS SEE DETAIL SHEET 1-T
AUBURN INDUSTRIAL PARK PARTNERSHIP 1
QUEENS INDUSTRIAL PARK - 25-97 - QUEENS WAY
MUNN ROAD PROPERTIES
NELSON ALUMINUM FOUNDRY INC.
G.B.P. PROPERTIES
KEATING OHIO DEVELOPMENT CO., INC.
AUBURN IND. PARK
T. & K. KUHNLE CO.
EASTVIEW ROD & GUN CLUB
G. TRETHEWEY
J. & R. CATHAN
J. & P. WEINGART
J. FEHER et. al.
S. TIMMONS
BOLD VENTURE ONE, INC.
CARAPACE ASSOCIATES LP
WASHINGTON STREET
BAINBRIDGE ROAD
* INADEQUATE DESCRIPTION

Match Line

Match Line

TRACT ONE

TRACT TWO

SEC. 2

SEC. 3

4 9 10 11 3 2 1 6 7 8 9

T. & G. KRAL 40 A. 470-420

R.C. & T.M. SERGER 1082-977

D.R. & A.S. PETERSON 18.88 A.

T. & K. KUHNLE CO. 65.47 Ac. (pen deed) 741-1159 741-1159

L. & L. NELSON 8 A.

E.F. WHITNEY 469-404

J. NELSON 477-879 33.73 A

A+A. LAZAR 574-400 5.00Ac.

W+J GACNIK 585-299 5.00Ac.

M & T. PUCKEY 562-671 568-525 5.0Ac.

M. SEMAN 568-870 751-324 5Ac.

D & V. SAFRANEK 585-769 5Ac.

C. & D. HEADMAN 716-615 5Ac.

R.D. & B.L. MONTGOMERY 571-622 684-490 5Ac.

D.C. & S.A. MERGER 678-78

J+M BUCKETT 806-1240

R.M. GOLDEN 611-1115

C & L LAZAR 580-1258

D.R. HUSTON 815-609

L.A. MEYER 931-873

R.J. & E. MARCONI 609-926

J.P. WHITE 589-309 605-478

EMMA GREGG 731-679 613-338

G.& P. PETRICH 589-757

J.M. NEDOREST 597-1018

K & B BERGER 647-825

J.M. & J.A. VISDOS 742-880

J.J. & P. OTT 589-759

J.J. & J.A. KILROY 983-149

W.A. LESKOVER 788-1157

J.B. MURPHY 591-652 685-1216 1109-715

T.& C. SMITH 697-759

D.A. & N.A. MCRAE 999-495

D.E. & C.M. MOSCHELLA 996-653

R.F.N. VACIK 697-217 734-165

L. & S. KOTERBA 603-30

J. & C. PUROY 578-83 5.02Ac.

R.D. & J.L. TANOS 858-1

W. & T. SERRANO JR. 580-24

B & V. ODDO 578-357 5.122 Ac.

K & J. Kasinski 667-838 743-333

J.W. & C.A. HAAS

J. & J. Yaros 818-153

R.E. & T.E. SCHANTZ 765-578

D.C. & C.M. FRAZIER

T.E. & D.J. HAWLEY 387-363 721-16 891-1087

M. Duley 587-207 597-7979

T.O. & M. SMITH

O.M. HAVIS 777-792

S.J. & P.A. BERES 934-988

J. & P. Forsell 631-768

J.S. Babbesky 585-360 691-270

T. & J. HARDY 755-129

R.S. & C.A. FRENCHIE GR2-1183

R.S. SCOTT 733-779 607-479

E.A. OBER 1010-51

G. SOLTESZ 763-64

J.E. & J.A. TAYLOR 951-816

A. & M. YESSO 635-98

D.& J. Kasinowski 589-1109 732-721

B.A. GLENN 702-904 958-1123

J.D. JIMISON 580-842

A.R. KOZEZ 580-1014 923-746

F.C. & B.E. JENSEN 1035-839 33.34 A.

W.F.C. KOZE 591-793

D.E. & M.F. MILES 870-159 1002-283

D.L. PARKER & N.J. PISCURA

F. CARISTIAN 865-482

J. & S. Dolak 477-147 722-218 16.8 Ac.

R.C. & S.A. PITCHER 643-679

D.D. & L.J. Sliwinski 546-1231 734-559

J.M. & A.B. SEIVERTH 1033-986 550-1100

J. GIBBONS 731-1124

J. & N. KING 731-601

A.R. STEPIC (TRUSTEES) 642-523

M.C. JANICKI 697-963

D.J. & C.A. SCHOCH 474-864 1020-805

G.H. 726 Highway 811-447 1.50Ac

R.H. SHEVEL 782-1061 3.63 Ac

G.A. & J.J. JEROMIN 984-1122 3.03Ac.

J. & D. SECOLIC 1043-317 3.03Ac.

J. & L. COOK 667-501 3.10Ac.

M. Yanich 619-948 3.521Ac.

T.A. & P.S. MARTELL 2.0 Ac. 794-233

T. ANTONAKLAS 1037-607

K. COULTER 881-351

C. LENT 675-644 1.5A.

J.A. PANTON 707-1042

A. Bartholomew 938-1171

R.R. & E.K. LUFKIN 875-237 Parcel #1

Home Wesleyan Church 13.909 Ac.

17.81 Ac.

36.14 A.

27Ac.

21.18.A.

410-616

12.5 A.

L. & D. PAPP

D. Pacta 12.5 A. 479-771 315-101

246-506

245-491 501-919 687-78 R.M. RANDOLF

712-832

J & L. IANNARINO 705-765 4.094 Ac.

G.& S. RUNEVITCH 1084-631

R.R.T.J. ROSEBERRY 1104-965

A.M.F.C.T. YEAGER 1117-245

J.J. & J.A. KILROY 983-149

J.& D. Hagan 589-844

R.E. & K. BURNS 1044-1041

D & R. KUHNS 573-1102

B.W. & J.A. TICCONI 940-63

W. & R. HAMILTON 1028-787

J. & D. Schey 607-688

R.P. & B.J. KRESSE 754-788

C. COOPER 756-1106

DANIEL & KAREN SPISAK 732-488 5.0 Ac.

582-911 DENISE J. & DAN'L. A. WEED 1575-370 733-402 5.00Ac.

K & D. KIEDAISCH 829-489

5A

2.522 Ac.

W.P. FENNELL 621-840 733-488

2.54Ac.

5.00A.

734-499 580-1256 870-456

891-1335 621-168

R. Pavlik 562-667 5.00Ac.

A.G. & M.A. KRIYNOVICH 958-2.28 5.00Ac.

694-1137

A.S. & J.A. BROSH 462-146 962-168A

C.A. REISS, IV & K.L. REISS 5.54 A.

727-115 552-655 2 A. E.M. & C.M. KULAGOSKE

E.G. & K. PLAVCAN 997-619 2.5 A

1131-52

705-538 #2 736-143 #3 1.141ac.

#1

R.H. SHEVEL 782-1061 3.63 Ac

G.A. & J.J. JEROMIN 984-1122 3.03Ac.

J. & D. SECOLIC 1043-317 3.03Ac.

J. & L. COOK 667-501 3.10Ac.

M. Yanich 619-948 3.521Ac.

T.A. & P.S. MARTELL 2.0 Ac. 794-233

T. ANTONAKLAS 1037-607

K. COULTER 881-351

C. LENT 675-644 1.5A.

J.A. PANTON 707-1042

A. Bartholomew 938-1171

661-162 1092-1132 8-24-97 5.02 A.

T & J McConnell, SS

WM. A. ALEXANDER

4 Ac.

R.J. & C.A. FRENCHIE GR2-1183

E.A. OBER 1010-51

R.S. SCOTT 733-779 607-479

G. SOLTESZ 763-64

J.E. & J.A. TAYLOR 951-816

A. & M. YESSO 635-98

D.& J. Kasinowski 589-1109 732-721

B.A. GLENN 702-904 958-1123

J.D. JIMISON 580-842

A.R. KOZEZ 580-1014 923-746

J.L. BARTO, III & K.D. MONROE 1046-850 2.51Ac.

C. & D. Heipp 803-1114 2.51Ac.

T.H.E. & J.L. MOORE 724-785

Terramite 589-103

1104-1121 661-1344 1092-9 824

2.51Ac.

2.50Ac.

2.522Ac.

11-18-97

929-1 R.T. & B.L. Palchesko 599-447 921-1244 2.50Ac.

G. & C. Sarney 819-692 823-1068 2.51Ac.

2.898Ac. 2.898Ac. 2.78Ac.

J. & L. Pishney 453-662 2.78Ac.

5.00Ac.

SEE DETAIL OF AUBURN CENTER 1Q

WASHINGTON STREET

LONGVIEW FARMS

SEE PAGE 1-T

WASHINGTON STREET WEST

CURRY ROAD

CREIGHTON ROAD

AUBURN ROAD

MEADOW LANE

WILLOWRIDGE ESTS

ROBERT LANE

ALL LOTS 1016-890

G. TRETHEWAY

Vol. 10 Pg. 80

60'

L2NE

N

* Inadequate description

SCALE 1"= 300'

JAN 1, 1997

A	B	C	D
E	F	G	H
I	J	K	L
M	N	O	P

AUBURN TWP.

RELATIVE REPRESENTATION

No.
1. I.R. Randolph 752-305 1.Ac.
2. D.P. SHIEVER 737-1316 0.46Ac.
3. G.J. & J.T. MATTER 736-143 .55Ac.
4. M.& M. Yanich 663-1232 1.2A.
5. B. Whitney 239-123 .712Ac.
7. B.& H. Van Dyke 303-191 1.Ac.

✓ Indicates survey on file with tax map dept.

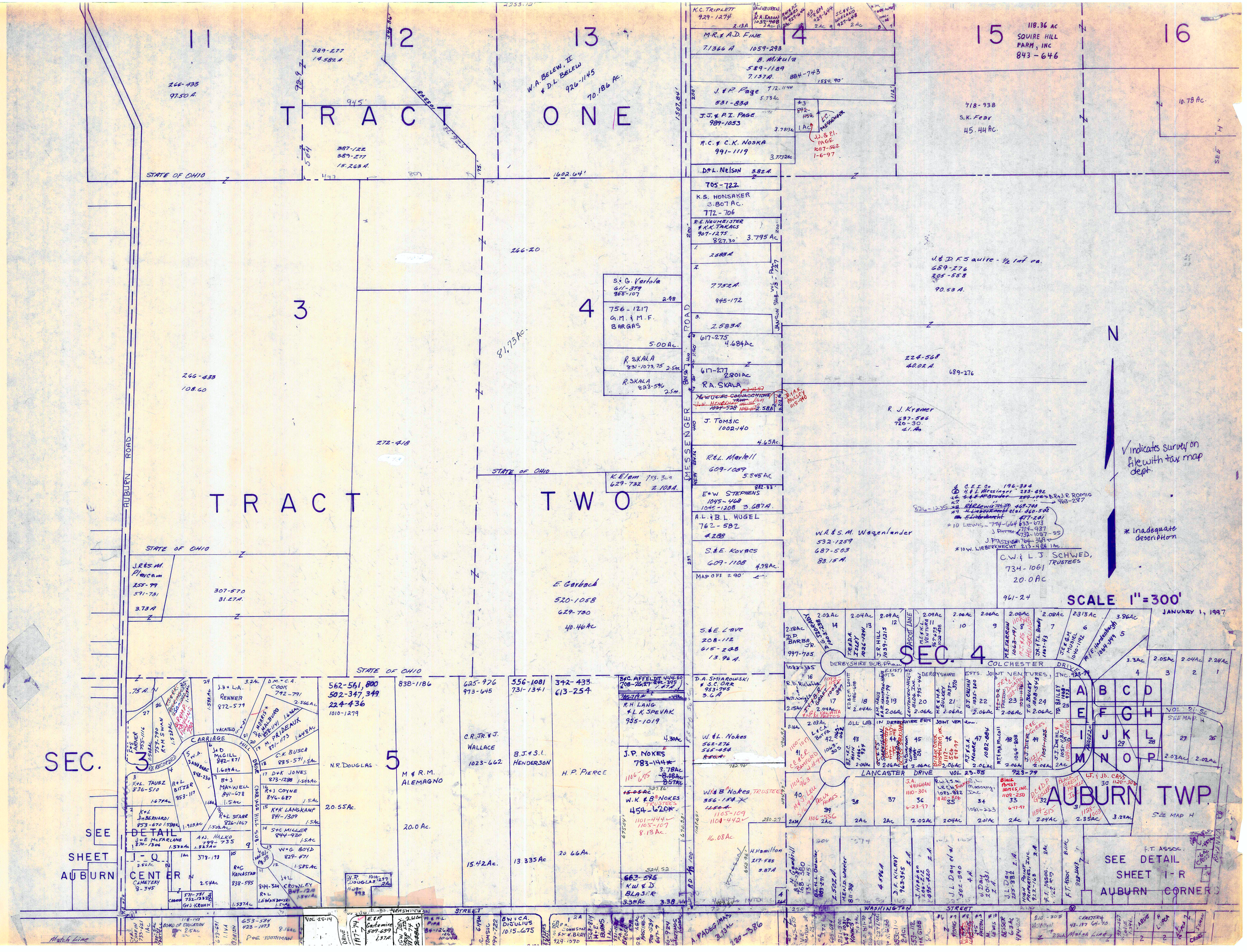

TRACT ONE
TRACT TWO
SEC. 3
SEC. 4
SEC. 5
AUBURN TWP.
AUBURN CENTER
SEE DETAIL SHEET I-Q
SEE DETAIL SHEET I-R AUBURN CORNERS
STATE OF OHIO
AUBURN ROAD
MESSENGER ROAD
WASHINGTON STREET
COLCHESTER DRIVE
LANCASTER DRIVE
DERBYSHIRE SUB. PHASE
CARRIAGE HILL DRIVE
SQUIRE HILL FARM, INC 843-646
118.36 AC
W.A. BELEW, II & D.L. BELEW 926-1145 70.186 Ac.
J.J. & P.I. PAGE 989-1053
R.C. & C.K. NOSKA 991-1119
D.&L. Nelson 705-722
K.S. HONSAKER 3.807 Ac. 772-706
R.E. NEUMEISTER & K.K. TAKACS 907-1275 827.30 3.795 Ac
J.& D.F. Squire - 1/2 int ea. 689-276 205-558 90.53 A.
S.& G. Vartola 611-399 855-107 2.98
756-1217 G.M. & M.F. BARGAS 5.00 Ac.
R. SKALA 831-1073, 75 2.5 Ac.
R. SKALA 823-596 2.5 Ac.
R.A. SKALA
J. TOMSIC 1002-140 4.65 Ac.
R.&L. Martell 609-1059 5.545 Ac
E&W STEPHENS 1045-468 1045-1208 3.687 A.
A.L. & B.L. HUGEL 762-582 4.288
S.&E. Kovacs 609-1108 4.28 Ac.
S.&E. Lave 208-112 615-248 13.96 A.
W.A. & S.M. Wagenlander 532-1259 687-503 83.15 A.
R. J. Kramer 637-506 720-30 41. Ac.
C.W. & L.J. SCHWED, TRUSTEES 734-1061 20.0 Ac 961-24
E. Garback 520-1058 629-730 40.46 Ac
J.R. & S.M. Playcam 255-99 591-731 3.73 A
307-570 31.27 A.
J.H. & L.A. RENNER 872-579
D.M. & C.A. COOK 792-791
N.R. DOUGLAS 20.55 Ac.
M & R.M. ALEMAGNO 20.0 Ac.
C.R., JR. & J. WALLACE 1023-662
B.J. & S.L. HENDERSON
H.P. PIERCE
J.P. NOKES 783-144 3.78 Ac
W.K. & B. NOKES TRUSTEES 454-620
663-595 KW & D BLASER 3.38 Ac
D.A. SMIAROWSKI & S.C. ORR 953-745 3.6 A
W.&L. Nokes 562-276 565-454
H. Hamilton 217-585 3.87 A
A. PADEGIMAS 31.73 Ac 220-386
SCALE 1"=300'
JANUARY 1, 1997
N
✓ indicates survey on file with tax map dept.
* Inadequate description

Match Line

Match Line

SQUIRE HILL FARMS INC. 843-646

118.36 Ac

16

SQUIRE'S HILL FARMS

843-646 6.0 AC

205-98
206-607
1112-245

D.D.F. Squire

17

417-723

38.50 A

92.75 A
1112-245

30 A

5.03 Ac.

M & E MEIR
542-1335
3.78 Ac.

Parcel #2 - 8 Ac
352-424

1.9 A.

R.L. KRAISNER
764-31
3.33 Ac.

631-267
1049-1201

20

320-163

32 A

THE CITY OF AKRON
1080-451
3.33 Ac.

THE CITY OF AKRON
1080-451
3.33 Ac.

352-424

Parcel #1 - 7½ Ac

City of Akron

City of Akron

247-27

18

70.26 A

19

20.00 Ac.
766-568

J.E. & C.A. RYBICKI

1605.74'

1606.71'

220-251

T R A C T

M. Juh

O N E

29 Ac.

F. SILVERNAIL

RYBICKI
1116-906
708-532

718-938

10.78 Ac.

45.44 Ac.

S.K. Fear

S.K. FEAR
744-1167; 1169
1.85 Ac.

1.85 Ac. 532-209

J.C. & T.A. LOWELL
735-38

572-120

L & N. SEARMAN

732-70

205-558

737-296
KEVIN J. BACON
2.67 Ac.

737-248
1.46 Ac.

737-240
JEFFREY T. BACON
2.67 Ac.

737-242
1.52 A.

G. WENNERSTROM
735-885

3.85 A

D.L. & D.L. PRENTNER
3.97 Ac.
968-682

205-558

15.66 A

247-91
1.86 A

247-28
4.14 A
R. DIMICK
R. SILVERNAIL

352-176
5 A
City of Akron

361-212
2.36 A

M. & S. LEVERSON
2.75 A
352-109

J.J. DULL
776-107

12.19 A.

90.53 A

689-276
D.F. SQUIRE } ½ int. ea.
J. Squire

583-889 D.L. & DORIS SQUIRE 2.32 A

689-276
40.02 A

76.06 A

E.M. KING, II
1.04 A
1080-760

639-506
720-30

41 A 40 SHAC
R.J. Kramer

689-276
D.F. SQUIRE } ½ int. ea.
J. SQUIRE

G. & A. WILKS
809-1248
816-1123

J.S.M. VANNOY
2 A
509-111

5.6 Ac.

180-637

49.39 A
CITY OF AKRON

290A
City of Akron
152-256 *

152-256 *

188-334

631-297
631-298
631-299
631-301 *

687-503
W.A. & S.M. WAGENLANDER

83.15 A

S E C. 4

43.75 A

CITY OF AKRON
152-256 *

400-246

6.50 A

182-105

130 Ac

S E C. 5

222.5 A.

T W O

532-1259

C. & L. SCHWED, TRUSTEES
565-615 200A
961-24

734-1061

A. SQUIRE

707-523
R. & D. Blankenship
4.7724 A
706-857

631-299
631-301

19.75 Ac.

631-299
631-298
631-299
631-301

41.76 A

86.8 HAC
87.84 A
AND 1.0 A. PARCEL UNPLATTABLE

Vol. 9-58

180-609

50.75 A

2.31 Ac
3.86 Ac
6
5
HRASTINE
5 A
718-680
H. BASTINE

3.31 Ac
4
A & R SCHWABE
994-107

2.05 Ac
3
F.J. & S.T. RESIDENCE
1109-1
6-16-97

2.04 Ac
2

2.24 Ac
1

COLCHESTER DRIVE

DERBYSHIRE SUB. PHASE 1

DERBYSHIRE LANE VOL. 21-56

25
2 Ac

2 Ac
50
29
J. & D.T. NELSON
1104-1197

5.38 AC
28
R. & D. LUCE
1106-1109

2.02 Ac
W.B. & L.A. LOXLEY
1037-921

2.03 Ac
REGAL HOMES INC.
1101-1199
26

2.02 Ac

PHASE II

LANCASTER DRIVE

3.22 Ac
2.6 Ac
2.35 Ac
30
31
L.J. & J.D. CASS
1120-336

VOL. 23-55

339-672
6 A
N. Cross

341-604
.75 A
K. & N. Williams

320'

A. Squire

CITY OF AKRON
307-246
CITY OF AKRON
13 A

182-18
21 Ac
CITY OF AKRON

3 A

325-363
6.85 A

180-608
17.45 A

180-638
54.93 A

CITY OF AKRON

CITY OF AKRON

CITY OF AKRON

BAINBRIDGE TOWNSHIP

TRACT ONE

TRACT TWO

TRACT THREE

SEC. 1

SEC. 2

MAP OFF 500'

STATE of OHIO 593-1261

25.30 Ac.

74.315 Ac.

54.22 Ac.

WEATHERVANE ESTATES, INC. 843-479 NEW SURVEY

192-352 509-737

8.19 Ac.

16.99 Ac.

959-869

P.A. ZYDYK 1040-849

A.C. & K.D. COOK 1029-435 9 Ac

P.A. ZYDYK 1038-328 1020-310 3.67Ac.

R.J. STARENKO, JR. 925-1161

J.P. & D.A. MAJOR 851-427

STRAZZANTI REALTY INC. 1010-137 1016-67

9.36Ac.

70.64 A

WIDGEON DRIVE 60' ~ GROUSE POINT EST. SUB.

MAY ROAD

TAYLOR ROAD

MUNN ROAD

SOPHIE HABERER SUB VOL. 13 - PG. 104-105

AUBURN GLEN CORP. 125.39 Ac. 794-311

794-311

MATCH LINE

MATCH LINE

A.F.V. VERONE 732-570

D.P. & D.L. O'DAY 789-637

L.F.S. HAMLIN 534-871 948-542

D.F. STEDMAN 637-704

K.A. HERRETT 624-945 625-945

K.A. HERRETT 524-151

R.L. MANLEE 671-915

L. WASENKNECHT & A. POLACEK 705-643 509-742

C. & E. FRANEK

J.H. & B.J. MYERS 902-448

S.R. MORGAN 902-447

V & M. HOWARD THE HOWARD FAMILY TRUST 409-186 637-1055 959-1117 963-10

15.340

7.998Ac.

7.998Ac.

10A

579-127 914-164 A.F.& M. LEMART

621-15

33.73Ac.

425-53

42.06 A

CARAPACE ASSOCIATES L.P.

1,428 SQ.FT.

NO DESCRIPTION 7.90Ac. P.J.B. CLEMENS 425-53

A & V.V. SALVINI 1122-304 1122-302 1122-300

CARAPACE ASSOCIATES L.P. 1004-108

J.W. STEPHENS 1050-1085 3.0 Ac.

3. BALOGH 1041-1212 4.46 Ac.

591-369

247-490 796-681

CARAPACE ASSOCIATES L.P. 1004-108

68.78Ac.

710-778 J.A BYSURA 965-6 12.87Ac.

374-287 ~ 615-961 948-155 J CLEMENS, TRUSTEE 14.96 Ac.

4

18.476 Ac. 621-1285 F & A SZOKA 516-252 ST. O. OHIO

4.32 N Ave.

982-1065 (NEW SURVEY) 822-695 822-669 854-965 881-1243

DIVERSIFIED DEVELOPMENT INC.

158.87 - 12.16 - 146.71 Ac. - 7.33 - 9.99 Ac. - 122.06 Ac.

2081'

A. TRIANFANTE 5.87 Ac. 1067-689

G.D. & P.L. CLEMENS TRUSTEES 1118-140

29.80Ac

12.74Ac

S OF OHIO 542-1309

647-490 292-345

513-295 .09Ac

732-984

G.D. & P.L. CLEMENS, TRUSTEES 1118-144 54.45Ac.

292-345 247-490

732-984

5.08Ac

G.D. & P.L. CLEMENS TRUSTEES 1118-137

.59Ac OF OH 52-249

ST. O. OHIO 513-507 10.96 Ac.

1.51Ac 552-249 # 1 ST. O. OHIO

36Ac

427 Road

3.94 Ac

7.344Ac

1.786 Ac. 8++ 1405-952

1.888 Ac. 1405-952

1.888+ Ac. 1405-952

1.908 Ac. 865-325

1.908 Ac. 865-325

1.908 Ac. 865-325

TRACT TWO

SEC 3

LONGVIEW FARMS

SEE PG 1-T

SEE DETAIL SHEET 1-Q

AUBURN CENTER

SEC. 2

7

8

6

G.D. & P.L. CLEMENS TRUSTEES 1118-140

29.80 Ac.

G.D. & P.L. CLEMENS TRUSTEES 1118-144

54.45 Ac. 732-984

56.8 Ac.

G. & D. CLEMENS

G.D. & P.L. CLEMENS TRUSTEES 1118-137

WASHINGTON ST. 66' R/W

CARAFACE ASSOCIATES LP 100A-108 68.78 Ac

732-974 G&P CLEMENS

435-521 2.08 Ac

5.20 Ac

537-1108 S&D 11.38 Ac

F & R.A. DONAL 61.4599 643-451 732-506 866-437

24.80 Ac. 673-539 1043-420

1043-420 10 A

495'

879'

D.A. & M.D. BUTTON 809-434 675-1861

285-1195 733-975 L&R.A. YOUNGER 841-991 841-988 1.0 AC 1775-1079 1.0 AC

1-21-97 492-885 V.E.J. CHOCHETT TRUSTEE 55-842-1225 1088-1140 5.854

TAYLOR MAY ROAD

732-256 311-627 L.P. & P. May 2 A

W.E.C. MAY 621-449 623-1988

S. WELLS & J. SIELIGA 1071-753 3.22 Ac

27.60 A 25.05 A

G. & P. CLEMENS 732-980

217-366 661-946 661-1212

M.E. & P.M. RAINES 877-962 3.16 Ac

B18-825 N&M.Z. SZEREDOS

150' 1.465 A 643-786

320' J.D. SZOKA 1.078

841-382 .05 Ac

R.F.P. Comm. 0.557 Ac 836-906

1.745 Ac 643-788 F.&V. SZOKA

.5 Ac

L&W. MAY

62.34 Ac

43.97 A

50 A

A. DERECSKEY

345-437

205-551

21.75 A

A. DERECSKEY

251-573

647-1

State of Ohio 542-344 5.69 Ac

57.064 Ac 62.75 A

242-523 2 Ac.

242-523 PT. CARSON + K.L. TIMAZIN 815-498 (720-498) 3 A

B.A. VIDRA 643-346 623-252 2 A 1.76

285-279 537-625 S.S. SMITH R.W.+M. PUCKETT 1.88 Ac 3.12 Ac

S.40 532-78

930'

512 5.00 92.1

Kyles 432-Rear

S.&D. 513-712

2.59 Ac. 737-747

.19 Ac

258.36' WIDE 69 Ac

663-778

966-725

11.89 Ac

667-228 930'

8.19 A 7.869 Ac J. LAWRENCE

S.40° 833-1092

J.M. LAWRENCE 425-927 585-379 8.42 A A-N&R.G. Gaudio JOHN M. LAWRENCE 118'

559-413 J. Lawrence 7.01 A 1771'

R. REBBIC 732-1230

705-472 2.6 M+K. SMALL

M+K. SMALL 806-962 794 1.476 A

714-1195 3.661 A JOHN H. WARD

8

515 A

732-1226 A+M ROUBIC

M.J. & E.N. ROUBIC 767-125 2.180 Ac

35.15 Ac

195-562

TARA CENTURY 1115-1265 12.04 Ac

TARA CENTURY INC. 1116-178 ✓ 2.986 Ac

CR. FM WARD 635-53 657 Ac

155-78 675-47 S2 E.K.F.D. FRITZ 1047-1308 2.441 Ac 1106 213

635-53 2.107 Ac 1047-1310 1.0 FR 1112 1168

SCALE 1"=300'

A	B	C	D
E	F	G	H
I	J	K	L
M	N	O	P

JANUARY 1, 1997

AUBURN TWP

RELATIVE REPRESENTATION

* Inadequate description

✓ Indicates survey on file with tax map dept.

TRACT THREE

11

16

12

17

22

27

32

31

26

N

35 A

100 A

250 Ac

23 A

409-360

E.R. & J.A. BROWN 47.065 Ac 894-1042 1047-952 1047-954

E.R. & J.A. BROWN 21 693-1301 5.322 Ac

E.R.J. BROWN 1.498 A 693-1301

CITY OF AKRON 46.72 Ac 502-436

City of Akron

F. SALMEN & R.J. SALMEN

W.A. LEACH 905-518

R & B. BIGLEY 54.91 Ac 840-71

39.71 AC. 37AC

1041-1095 10.80 Ac M.H. KNICELY

SEE MAP "N"

H.C.B.R. Mitchell 635-12 17 17 4.7 .85 Ac

193-56 352-426 933-323

59.31 60 A

C&G SWARD

AUBURN

MATCH LINE

MATCH LINE

SEE AUBURN MAP

SEE DETAIL 1-Q CENTER

SEE 1-Q

SEE DETAIL 1-R AUBURN CORNERS

SEE MAP "G"

SEE MAP "L"

TRACT ONE

TRACT TWO

TRACT THREE

SEC. 3

SEC. 4

5

9

10

31

36

41

46

32

37

42

47

TAYLOR MAY ROAD

AUBURN ROAD

215 ROAD

SPICEBERRY CIRCLE

CINNAMON WOODS SUB

CINNABAR TRAIL

MANHATTAN TRAIL

BRITTANY WOODS

SETTLERS TRAIL

GREENWOOD EST. SUB

MOPAS DRIVE (PRIVATE) 20'-101'

R.M. & M.E. PIPA

R.W. PUCKETT 995-1086

R.& M. PUCKETT 694-252

R.W. & M.J. PUCKETT

R.J. & M.J. PUCKETT 724Ac 694-250

R.V. & C.M. FREEBARN 1050-37

T.D. & A.J. DAUNCH 1095-430 3-13-97

A.G. CAMPANE 930-275, 930-277

A.G. CAMPANE 930-279, 930-281

A.G. CAMPANE 930-270, 930-273

W.E. & A.B. ROTHAERT 1058-94

P.W. & B.A. BROWN 1076-583

J.J. & D.M. JEUNNETTE 1076-592

T.M. & L.M. GUY 1096-1113

P.N. MCLAUGHLIN 1038-557

G. RUMPLIK 999-328

K.G. & D. SCHMID 2Ac 1051-743

M.A. & A. NICEROLA 1052-70

S.S. BRANDRUP & C.M. SASSANO 1096-1191

W. & S. O'DONNELL 993-247

E.O'DONNELL TRUSTEE 794-372 805-715

E.J. REX, TRUSTEE 944-875 1004-617

1016-447 993-535 (NEW SURVEY)

49.88 Ac

71.07 Ac

M.E.S. VOLZ

M.S. SHEPARD 801-782

B.B. & AL KAUFMAN 896-1141 896-1143 904-1039 970-1197

R.A.C. SUMERLIN 611-30

M.L. & S.A. ROUTAR

W.F. ALEXANDER II & T.A. ALEXANDER 1048-1011

J.L. & J.M. TUCKER 1135-432 14/467

D.R. & L.A. VODA 1149 Ac 759-418

T.R. & S.E. ROBEUSEK & W.G. & E.V. ST. ANDRASSY & W.E. & D.J. ST. ANDRASSY 990-121 NEW SURVEY

T.E. & J.S. ROBEUSEK 994-1092

J. BONNER 902-74

K.G. ROBY 984-70 1086-1008

LANDMARK CONST., INC. 1042-977

J.D. & P.A. LUKES 986-1161

887-680 D.M. HUTZ

K.B. & M.M. WEINKAUF 1056-515

H.A. CAHLAS 1021-359

M.Y. CLARK 1009-243

C.M. WARNER 1021-2161

C.K. & B. COOPER 1005-206

M.F. WAGAR & M. CONTRERO-WAGAR

S.P. & E.J. SPEECE 999-127

998-112

SOUTH AUBURN HOLDINGS, INC. 1056-589 326 Ac.

SOUTH AUBURN HOLDINGS, INC. 1057-1084 26.53 Ac.

C.G. SIMKO 701-870

59.3 A.

City of Akron

F.T. MAY (Industr.) 15.589 Ac. 709-157

F.P. MAY 14.021 Ac. 603-101 669-43

M.A. & V.L. CASH 907-1151 10.90 Ac 1032-355

982-340 M.A. & V.L. CASH 5.96 Ac

E.V. BAXTER et al 732-355 2.14 Ac

D.M. HEROLD, et al 986-200 6.35 Ac

J.S. & L.M. SPINOZA

J.F. & L.J. DAUKU JR. 350-985 6.194 Ac.

J.D. & D.L. PEMBERTON 893-18 6.184 A

F.J. & L.J. DAUKU, JR. 931-802 6.174 Ac.

J.V.L. SKALA 457-287

J.H. SKALA

JAMES DONALD ALBANY 765-1700

JANE E. SCHILLING 358-88

JEAN COLLIER

H.W. & J.E. Brown

V.E. MATULA JR. 665-694 6.625 Ac

#1 #2 3.75 Ac

L. & T. KOVACS 251-300 1031-909 4.684 Ac

J.R. ROMIG 463-287 6.724 Ac

S. & Z. BESSER 6.94 Ac

AUBURN COMM. 1, Inc.

STATE OF OHIO

L.J. CONRAD 4.594 Ac

B. CROSS et al 5.154 Ac 703-866

SIMPSON 747-602 5.12 Ac

M. & F. BLUSO ET AL 41.267 Ac 331-789 842-229 842-231

M.A. MASTROIANNA & R.J. KRUPICKA 748-450 5.06 Ac

D.C. FEAR 755-189 962-270 5.00 Ac

A.J. & J. REITHOFER 621-1023 1.5A

J.F. REITHOFER 524-1352 4.307 Ac

W. & W. BROWN

M.S. & M.M. SWANSON 868-778

P.A.C. & M.E. KAMES 819-1251 12Ac

8-20-92 1117-1319

J.L. & J.M. TUCKER 1135-432 14/467

E.J. & M.E. GAMES 759-350

M.C. Fine

SE PATTON, TRUSTEE 56.46 Ac.

362-628,630

26.42 A

City of Akron

48.30 A

373-263

311-417

26.50 Ac 424-74

100 A

14.16 A.

695-142

684-21 T.M. & B. MANCINO

82 A

✓ indicates survey on file with tax map dept.

* Inadequate Description

1.00 Ac. CITY OF AKRON 1827-1104

RELATIVE REPRESENTATION

SCALE 1" = 300'

JANUARY 1, 1997

A	B	C	D
E	F	G	H
I	J	K	L
M	N	O	P

AUBURN TWP.

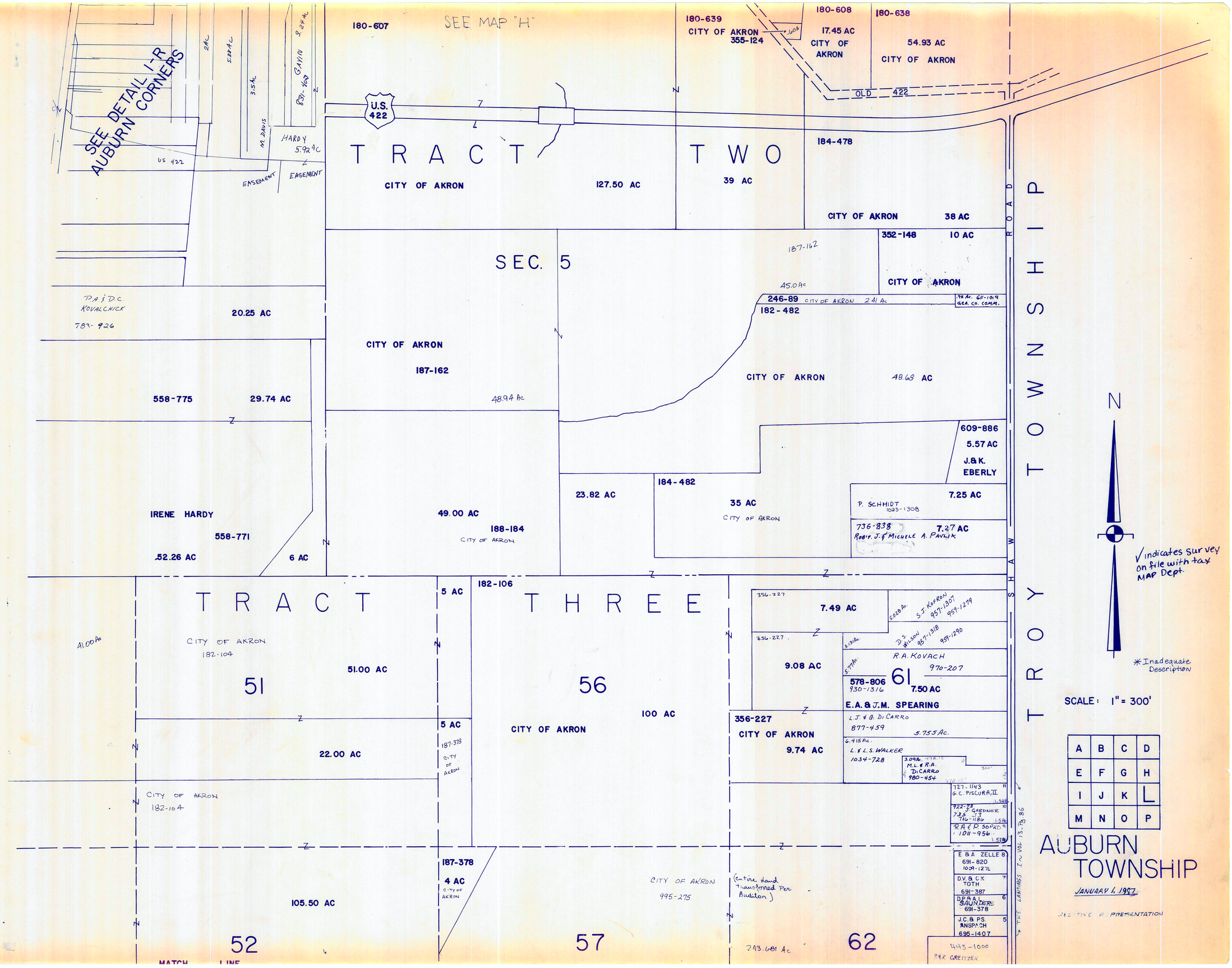

SEE MAP "H"
SEE DETAIL I-R AUBURN CORNERS
180-607
180-639
CITY OF AKRON
355-124
180-608
17.45 AC
CITY OF AKRON
180-638
54.93 AC
CITY OF AKRON
OLD 422
U.S. 422
TRACT TWO
CITY OF AKRON
127.50 AC
39 AC
184-478
CITY OF AKRON
38 AC
352-148
10 AC
CITY OF AKRON
SEC. 5
187-162
45.0 Ac
246-89
CITY OF AKRON 2.41 Ac
182-482
CITY OF AKRON
48.63 AC
P.A. & D.C. KOVALCHICK
783-926
20.25 AC
CITY OF AKRON
187-162
48.94 Ac
558-775
29.74 AC
609-886
5.57 AC
J.& K. EBERLY
184-482
23.82 AC
35 AC
CITY OF AKRON
7.25 AC
P. SCHMIDT
1023-1308
736-838
7.27 AC
ROBT. J. & MICHELE A. PAVLIK
IRENE HARDY
558-771
52.26 AC
6 AC
49.00 AC
188-184
CITY OF AKRON
TRACT THREE
5 AC
182-106
356-227
7.49 AC
S.J. KOFRON
957-1307
959-1279
D.S. WILSON
957-1318
959-1290
356-227
9.08 AC
R.A. KOVACH
970-207
61
578-806
930-1316
7.50 AC
E.A. & J.M. SPEARING
L.J. & G. DiCARRO
877-459
5.755 Ac.
6.415 Ac.
L. & L.S. WALKER
1034-728
3.09 Ac.
M.L. & R.A. DiCARRO
980-454
41.00 Ac
CITY OF AKRON
182-104
51
51.00 AC
56
100 AC
CITY OF AKRON
5 AC
187-378
CITY OF AKRON
22.00 AC
356-227
CITY OF AKRON
9.74 AC
CITY OF AKRON
182-104
187-378
4 AC
CITY OF AKRON
105.50 AC
CITY OF AKRON
995-275
(entire land transferred Per Auditor)
52
57
62
243.681 Ac
MATCH LINE
727-1143
G.C. PISCURA, II
922-73
J. GARDNER
735-53
716-1186
R.A. & P. SOPKO
1011-956
E & A ZELLE
691-820
1009-1276
D.V. & C.K. TOTH
691-387
D.P. & A.L. SAUNDERS
691-378
J.C. & P.S. ANSPACH
695-1407
443-1000
P.&K. GREITZER
THE LANDINGS I ~ VOL 13 - Pg. 86
SHAW ROAD
TROY TOWNSHIP
N
√ indicates survey on file with tax MAP Dept.
* Inadequate Description
SCALE: 1" = 300'
A B C D
E F G H
I J K L
M N O P
AUBURN TOWNSHIP
JANUARY 1, 1997
RELATIVE REPRESENTATION

AUBURN TWP.

JANUARY 1, 1997

RELATIVE REPRESENTATION

SCALE 1" = 300

TRACT

BAINBRIDGE TOWNSHIP

BARTHOLOMEW ROAD

QUINN ROAD

CRACKEL ROAD

CRYSTAL TRAIL

WATERFORD TRAIL

SUNSET DRIVE

SPRING CRYSTAL SUB. VOL. 3 PG. 9

FRANKLIN ROAD VOL. 309

SUB. #2 VOL. 22 PG. 97

RESUBDIVISION OF A PART OF DAVIS FARMS SUB. #1 VOL. 18 PG. 97

WATERFORD GREEN SUBDIVISION NO. 1 VOL. 18 PG. 96

SABLEWOOD DRIVE - SABLEWOOD ESTATES VOL. 21 PG. 25

EDWARD LANE ACRES SUB. 2 VOL. 7 PG. 27

BROOKFIELD DRIVE

2 — 794-311 AUBURN GLEN CORP. 125.39 Ac.

3 — TABOR SUBDIVISION VOL. 3 - PG. 7 DETAIL SEE 1-S

THE DISTRICT WORKINGMEN GYM. UNION 180-569

4 — THE GEAUGA COUNTY PARK DISTRICT 928-1044 968-316

AUB. TWP. 94.11 Ac.
BAIN. TWP. 53.032 Ac.
TOTAL ACRES 147.141

5 — 50 A C. & D. Pulsford 491-225

7 — M.I.T. MORTON 794-1297 2.522A

8 — 30 Ac

9 — 30 A 4.569 Ac

10 — 52.5 A D.F. & L.C. SPAETH

12 — 879-110 H. 722 Ac

13 — VACATED 3-27-90 VACATED 3/23/90 24.164 Ac

15 — 41.44 Ac H.W. FOGMAN 40.82 Ac.

17 — 18 — 19 — 20

B.C. & S. STEELE 910-119

D. & D. PETERSON 811-1020

E. & C. HARRY 599-135 822-240 8 Ac.

JE & J.R. Piteo 950-212

D. & O. BRAUN 843-680 TRUSTEES 11.8 Ac.

D.A. & D.M. BRAUN, TRUSTEES 574-1216 1030-1177

M.L. & R.M. BARNETT 1027-1110

E.H. & C.W. TAUSCH 889-674 951-1141 & 1143 953-65

L.J. KLIMKOWSKI & D.A. SORBER 1027-162

S.A. DRLJWSKI

S.L. & K.M. KIMPTON 1021-410

S.S. & A.M. UDOVICH 985-772

TAUSCH 1117-1300

J.D. ZELMAN 1004-79

W.S. RAMBERG & V.A. FITZSIMMONS 1022-264

J.L. VELLA 1004-1169

W. & S. VASU 580-559 11.664 Ac.

C. PARADIS & B.T. McGRATH 846-199 VACATED 3-27-90

R.E. Peterka TRUSTEE 208-530 998-736

W. DIETZ & S. TRAINA 763-789

S. Sidik 717-545 1037-1276 6.25 Ac.

V & A Yanulaitus 477-875 951-134 6.25 A

R.F. FLACK & R.E. SAGULA

J.A. Nickel 588-63 1.85 Ac.

G.L. ZEHE 802-659 3.62 Ac.

T.L. HAYES 987-93 3.01 Ac.

A & L ZEHE 732-309 571-1334

E. CRANEY 726-437 732-629 113-567

C.A. Warmoth 623-61

A. & L. URBAN 829-1096 6.71 Ac.

S.E., Jr. & C.A. KONTUR 4.99 Ac. 799-121; 653-1094

R.A. & S. SCHAEF 719-155 765-531 5.00 Ac.

D.S. & B.M. STRAUSBAUGH 789-659 2.027 Ac.

M.I.T. MORTON 794-1297 3.031 Ac.

Dist. Council of Workers 182-498

G.B. LEVEN 233-145 356-968

A. Palek 892-713 693-457 7.08 Ac.

J.A. & E.D. NESI 3.097 Ac.

D.B. & V.R. GERNHAM 1048-1058

J.W. III & S.C. Moreland 3.02 Ac.

J.A. PIAZZA 1047-1309

K.K. & N.L. PICHA 950-553

G.M. & C.K. MURRAY 1004-595

D.A. & S.S. GOTTSHER 1077-921

T.W. & V.A. BROWN 1078-810

J.M. & C.A. KRAKOVICH 1017-1

P.G. & D.F. KROPCHAUK 991-1574

M.K. & D.H. OTTMAN 877-1032

FL. & J.M. WARGO 1.52 Ac. 1048-1119

A.A. & B.A. PREISENDORF 1017 Ac. 990-9

D.W. & H.R. ROCKEFELLER 915-1158 1.6 Ac.

A.E. & L. PREISENDORF 969-662 967-660 1044-452 2.293 A.

D.M. & M. FERGUSON 982-311 1.6

D.F. & M.M. DOMZALSKI 967-648 1.604

K.A. BRAUN 794-184 1.604

J.P. & M.E. HOLTZ 1.604 Ac. 758-196

A.A. & B.A. PREISENDORF 917-746 28.38 Ac. (25.1 Ac. PER TAX DUP)

D.R. SCHMIDT 1026-342 3.015 Ac. I. DOLLINGER 1099-1248

D.R. SCHMIDT 1081-758 3 3.503 Ac.

I. DOLLINGER 1032-573

J.M. GEIS 967-1012 4.284 Ac.

R.D. & A.M. VAUGHAN 1079-429

R.M. SECURA 1058-735 701-75 884-92 1.5 Ac. 1060-488

R.R. & K.E. TAYLOR 864-229

T.A. Jr. & K.R. TAYLOR 1046-501

T.B. JAWYER 1012-839 1.51 Ac.

D.F. CSAR 949-482

P.A. & D. Lenzel 952-193 2.463 Ac.

A.J. Singelyn 553-1228 10.69 Ac.

M.A. & K.A. O'HARA 1017-640 1.8 Ac.

R.J. & J.R. IRWIN 885-630

J.P. & K.M. KOVACH 979-305 3.147 Ac.

J.J. & T.J. DAVIS 1047-939 3.02 Ac.

M.A. JR. & K.L. SAWAYDA 1056-61 1054-409

D.W. & M.A. FRIDEAUX TRUST 1028-1

A. & D. JONES 991-904

J.M. JR. & D.M. GILDAY 982-318

W. & K.A.R. SMITH 911-1004

J.N. & K.S.L. HANSON 829-1251

R.J. & J.R. IRWIN 885-630

P.G. & D.F. KROPCHAUK 991-1574

M.K. & D.H. OTTMAN 877-1032

R.E. & P.B. SECURA 757, 108, 109, 111, 113 25.34 Ac.

201-569 866-1319

M.A. & K.M. FOGARTY 931-1205

D.F. & L.C. SPAETH

OPEN SPACE C 3.362 Ac. WATERFORD GREEN HOMEOWNERS ASSOC. 1996-679

3.017 Ac. 3.015 Ac. 3.026 Ac. 3.104 Ac. 3.055 Ac. 3.277 Ac. 3.165 Ac. 3.105 Ac. 3.023 Ac. 3.025 Ac. 3.115 Ac. 3.037 Ac. 3.069 Ac. 3.01 Ac. 3.02 Ac. 3.05 Ac. 3.07 Ac. 3.064 Ac. 3.04 Ac. 3.01 Ac. 3.00 Ac. 3.00 Ac. 3.00

MATCH LINE

SEE MAP "J"

12 17 22 27 32

13 18 23 28

14 19 24 29

15 20 25 30 35

T R A C T T H R E E

N

SCALE 1" = 300'

AUBURN TWP.

JANUARY 1, 1997

RELATIVE REPRESENTATION

* Inadequate Description

√ Indicates survey on file with tax map dept.

A	B	C	D
E	F	G	H
I	J	K	L
M	N	O	P

BARTHOLOMEW ROAD

AUBURN ROAD

WHITE OAK ESTS. PH+ VOL 21-P 62

CHICKASHAY LANE

AUBURNDALE DRIVE RECORDED 32-57 WHITE OAK ESTS PHASE IV

EASTWOOD DRIVE

THORPE

CRACKEL ROAD

R & B. BIGLEY 55.8098 Ac. 840-76

R & B. BIGLEY 54.91 Ac. 840-71

W.A. LEACH 905-518

M.H. KNICELY 1041-1095

L.E. & G.A. PAPAY 1014-1001 3.442 Ac.

M. & S.G. PIUNNO 1056-13 3.20 Ac.

M.J. & K.L. DeMARCO 1004-624 1.88 Ac.

J.G. & J.A. WARDLEY 944-626 1004-620 1004-622 3.56 Ac.

City of Akron

C.G. SIMKO

E.J.D. FARROW 2.39 Ac. 858-66

R.E. & D.T. BOYER 740-663 2.40 Ac.

W. WATSON 952-129 2.46

J. & E. HARDESTY 854-1121 974-555 .13 Ac.

J. & K. HATTENDORF 957-925

D. & T. GOFSHELL & S. LOCASTRO 825-132

J.L. & J. McCLASHAN 1189-1070 5.87 Ac.

D.I.D.M. NAMOSKI 763-844

A. & K.A. SAVJOLI 909-1249 938-1423 2.71 Ac.

E.M. & K. BANLOSKI 898-936 938-2474 2.121 Ac.

A.J. & M.S. VERBIC 901-1316 3.000 Ac.

R.A. & J.A. DOLEZAL 934-982 3.002 Ac.

R.A. & P.D. KEMP 900-705 3.002 Ac.

J.F. & S. IPSER 900-703 3.002 Ac.

M.A. & F.A. BOSWAY 903-742 3.018 Ac.

F.S. & F.M. SAKACH 905-909 3.000 Ac.

AUBURN HIGHLANDS SUBDIVISION PH. 1 V. 20 PG. 10

M.J. & P.L. GRADY WRIGHT HIGHWAY CONST. CO. 1092-319 1251-97 960-1251

R.F. & S.A. PAYTON 1054-740

M.A. & J.E. LOCKEMER 1008-963

A.A. & J.M. DUALE 955-891

W.A. PROTS 969-279 Vol 21-98 6/L 16 ONLY

D.E. & E. KAPPUS 826-875 3.20 Ac.

D.W. & P.W. SWANN 989-580

R.T. & K.L. KLUCHAR 1040-59

S. & K.L. HERNANDEZ 963-1329

R. & R. LESTOCK 954-123

D.A. & E.P. MEREDITH 971-683

M.A. & C.R. GRAVATT 964-1295

J. YAVORSKY 964-367

R.L. & P.M. GATRELL 959-1065

S.D. & L.M. BRODEUR 1014-1271

A.S. & K.M. PRESCOTT 959-1329

A.M. & S.G. KLEINSTUB 954-135

W.L. RENDLESHAM 962-628

C. & M.A. HULING 957-94

W.D. & D.M. HUCKER 1025-1019 3.003 Ac.

J.A. & N. Lutz 1064-423

D. & J. Jeerin 1015-588

B.A. & K.A. Deak 1059-388

M.B. & C.A. BIRKHOLM 999-278

W.A. & K.A. O'HARA 1017-840

D.W. & C.A. JUSTICE 972-121

M.A. & L.A. HOLDERMAN 985-1099

Y.M. BRETT 1099-717 4-10-97

R.L. CROWLEY 973-22 1033-54

A. & K.N. CASILE 1030-909

FARROW BUILDERS, INC. 1084-339

D.A. & E.L. WILLIAMS 1044-406

A.C. & K.V. BARRER 1102-563 4-30-97

A.J. & A.M. PULLING 1100-55

F.A. JR. & E.P. PETSOCK 1049-905

P. GARBO 1044-526 1-31-97 11-26-96

J.M. JR. & M. ZAYAC 1102-97

T.M. LUKENBILL 1097-1391

A.I. GEIS, TRUSTEE 1085-563 4.54 Ac.

E. & K. GEIS 777-414

79.25 A

55.44 Ac.

63 A

AUBURN HIGHLANDS INC. 855-196 35.978 Ac.

G.J. Poptic

V. Fuson

D. & S. HAGEU 217-635 484-302 1111-845 4.75 Ac.

Est. McCLINTOCK 537-1177 1.50 Ac.

M. ROBINSON 2.68 Ac. 767-251 805-611

L. & G. Brown

C.G. Brown 774-277 #3 1073-751 #2 1073-751 #1 1073-751

C.G. BROWN GA 856-540

G.J. POPTIC

L. & QUADDER

T.H. DUFF HAUSER 1111-890

AUBURN MEADOWS FARM LTD. 1065-921

J. & R.J. PATTON 926-792

M.B. & D. DEZORT 931-251

552-1218 10 A J.G. PRUSA

S. & J. WASKO 10 A 732-430* 599-662

R.J. WOZNIAK & A.M. EBERL 1037-1143

OHIO LAND DEVELOPMENT CORP.

ALL LOTS (21-27) IN 969-1265

D.L. & L. SWEARINGEN 1007-910

R.P. & L.A. PETANELLA-PLA 1055-776

G.E.L. PETRE 989-1155

C.R. & S.S. MAY 1018-893

C. & B.J. COOPER 1017-606

R.P. DOLLINGER 1079-427

D.A. & L.A. DEBONIS 1030-1004 1033-900

W.C. & D.L.T. WRIGHT 1074-317

E. & J. GEORGE 1125-860

W.E. GEORGE & F.E. ANDEXLER 648-844 980-745 LEGAL

H. LUKENBERG 1130-464 11-17-97

R. & S. FLEMING

R. Hammond 780-1237

GRACE HOMES, INC. 1130-451

L.E. ANDEXLER 692-844

J.W. JR. & L.A. RHODES 1071-310

J. CAPELES & B. TORRES-CAPELES 1026-322

R.D. & R.S. PEACOCK 852-1071

M. & T.A. YURCZAK 928-358

703-344

733-129 4R

T.M. & K.L. LANDERS 920-126

R. LOSKO 558-469 558-466

T. & M. RACZ 871-1202

D.A. & E.P. MEREDITH 740-663 2. 40 Ac.

AUBURN MEADOWS FARM LTD. 1065-921

8.002 Ac

2.59 Ac

3.188 Ac

3.21 Ac

1.95 A.

1.96 A

1147.32

1140.65

10.03 Ac.

5.681 Ac

3.718 Ac

3.003 Ac

3.00 Ac

3.12 Ac

3.21 Ac

3.21 A

3.21 A

3.08 Ac

3.04 Ac

3.07 Ac

3.12 Ac

3.12 Ac

3.12

TRACT THREE

Match Line

32 — South Auburn Holdings, Inc. 1057-857 — 32.65Ac — 9.88Ac — 37 — 53.59 Ac — 42 — 100A. — 47 — 241.29 A

33 — 71.95 A — 38 — 100 A — 43 — 88.40A — 48

34 — 63.72 Ac. — 39 — 100 A — 44 — 124.28 A — 49

35 — 20Ac. — 40 — 70.07Ac. — 45 — 50

BARTHOLOMEW ROAD

AUBURN ROAD

RAVENNA ROAD

CRACKEL ROAD

193-56 352-426 933-323 — 80 A — C.G. Simko 701-870

254-389 734-632 926-437 — 157-500 558-882 926-431 926-433 926-435

Donald R. & Josephine May 732-632 1/3 Trust — D. & J. May Trust 532-649 532-651

311-417

265-468 — 9.93 A — City of Akron — 1.36A — 208-226 210-106

105 SAE City of Akron 182-103

220-81 206-524 — 460-419 5A City of Akron — 399-405

292-477 — City of Akron

City of Akron 292-477 — 71.39 A

713-1074 — 9-29-97 — J & J Siman R.E. Kleinman, Trustee 740-178* — 1123-289

698-298 J + J Siman R.E. & K.K. Kleinman, Trustee Qc. — 713-1077 — 1123-287

713-1070 — 591-753 — 2.44 Ac. — .50A — V.A. & D.A. Valerio 922-423

243-252 — 20.34 Ac. — Geauga County

80A — S.S. Smith 776-160 928-157* — 27.61 Ac.

516-1079 417-482 K. Bonner 3.137Ac. — P.J. & P.L. Southerland 870-459 — 5.827Ac. — R.L. Southerland 3Ac. 1064-862

709-215 711-1253 — S.S. Smith 992-1002 — H-11A — 928-157* Par 3 — Par #4

Sylvia S. Smith 711-1253 — 6.11A — Par #2

49 — S.S. Smith 837-1299 928-157* — 25.1 Ac. — Par #1

K.A. Ritz 718-1280 3.41 A — B.J. Anderson 777-978

R.E. & K.K. Hurd 817-904 2Ac. — 60 Easement

SCALE 1" = 300

JANUARY 1, 1997

235 A — 7.87A

1-30-97 CR & AM SIR/AM 1090-63 — Shellburn Inc. 1057-862 — 39.98Ac — 1090-63 — 1090-97 1090-99 — CR & AM 1-30-97 SIR/A — M. Homza 1057-865 — .25Ac — 1090-61 — 3.54A — M.K. Homza 1118-1121 1090-61 1057-865 SIR/A 1090-63

RELATIVE REPRESENTATION

A	B	C	D
E	F	G	H
I	J	K	L
M	N	O	P

* Inadequate Description ✓ indicates survey on file with tax map dept.

50 — AUBURN TWP.

1.2775Ac. — J + A.J. Reithoffer 1024-35 — G. Henry (Vg) 625-435 — R.J. Reithoffer (Vg) 625-437 — J. Reithoffer 625-49

A.J. Reithoffer 1022-180 — 6.128 Ac. — P + L. Lee 687-34 3.23Ac. — P.L. & L.E. Lee 718-1276

J + A.J. Reithoffer 1022-178* 687-748 6.630 Ac. — 331-826 8.92 Ac.

368-244 — 23 A — 50' R/W Easement 2A Hood — City of Akron

C.G. Brown Dis. Trust 669-28 3.536A 914-692

R.T. & S.E. Brown 930-188 3.18A

424-885 5.17A M. Brown

K.J. & K.R. Hoar 1075-305 C.M. & G.A. Hortsman 1118-1128

K.J. & K.R. Hoar 1068-502 — R.E.C.C. Mack 1105-1314 7.07Ac.

K.J. & K.R. Hoar 1068-502 3.77A

K.J. & K.R. Hoar 1075-305 5.11A 3.57A

L. & J.M. Baker 1359-3 New Survey 19.07Ac 927-178 — C.G. & M.A. Zane 905-316 1555.52

L. & G. Brown 200-473 930-184 930-190

K. Finney 2.25A 1057-855 — N. Swanson 2.98A 1057-859 — Walker 2.64A 1057-859

T.M. & E.P. Cottom 1120-60 5.14Ac — McDonald Trust Co. 1113-1290 5.14 Ac

M.A. & S.J. Rengers 1115-264 1115-267 23.45Ac. Total — (14.77Ac. Lot 40) (8.68Ac. Lot 45) — 23 Ac.

W. & B. Head 1115-262 14.32Ac. — 307-489 Wilcox & Steve 732-4

S.O. & L.L. Gibby 25 Ac. 760-15

732-462 Wilcox & Steve 2.64A

1043-1228 — 1043-1231 E & I Almy 826-934 — L. & S.R. Milstein 878-711 — M.W.L. Mallohan 918-855 — E & I.M. Almy

285-286 — 2.141Ac. — 534-1305 — J. & U. Siman

Map Off

Map Off

1-30-97 CR & AM SIR/AM 1090-63 — M. Homza 1057-865 — 3.54A — 1090-61 1090-63

10A — 200-473

536.70 — 536.16 — 536.15 — 361.16

1.63 — 1.16 — 1.63

Match Line

52

241.29 A

57

62

CITY OF AKRON
995-275

445-1000
R.&R. GREITZER 6.72 Ac.

J. RANDLETT & E.J. OTTO
9/7-952

ME & M.A. SHELTON
691-396

T.J. KOLENIC
A.W. BILTZ
1012-89
4-10-95

S.J. REESE
990-1156

V.MILA MILLER
1.722 Ac
815-720

P.A. SIAK
1.722 Ac
788-674

SHAWNEE ROAD

{connecting owner's name & 60' strip}
LAING DEV. CO.
835-401

243.681 Ac

CITY OF AKRON

53

58

63

D.L. Spruite
702-55
95A
830-1009
1.05

J & D. VARGO
657-800

MAP OFF ABUTT

25 A

292-477

CITY OF AKRON

T R A C T

T H R E E

292-477

C.E & L.E. SILVA HENRY
972-544

D.B & L.K. CHITTOCK JR.
972-542

R.R. & S.L. FORD
972-537
27.44 Ac.

R & S. FORD
790-104
1.51 Ac 834-1181

3.14Ac 3.88A

D.B & L.K. CHITTOCK JR.
972-540

1.11Ac R.R & S.L. FORD 972-535

71.33Ac

CITY OF AKRON

80.0 Ac

835-402

663-621

748-562
D.M. FORD & M.K. YAICHNER 10.01 A

776-160
S.S. SMITH
928-57*
15.27 Ac.

367-33

377-66

CITY OF AKRON

CITY OF AKRON
995-275
6.0 Ac.

B.J. KETO
431-200

846-966

825-679
S.C. FOLEY
1.63Ac

54

59

64

73.06 A.

94 A

49.65 Ac

5.058A

G.& S. CWISMAR
953-28

J.A. & L.B. PEWTON
825-479

1807.05'

1089-385 1-04-91 Trustees

B.P. & W.L. KOMLOS 825-475

L.D.G. IBBONS
825-477

8.063Ac

P.J. & C. BATTAGLIA 825-481

5.018 Ac

5.012 Ac.

8.007A

THE CITY OF AKRON
932-851

1628.06'

L.A. YAPKA
834-1254

5.39Ac

ROAD

TROY

N

√ Indicates survey on file with tax map dept.

SCALE 1" = 300'

JANUARY 1, 1997

A	B	C	D
E	F	G	H
I	J	K	L
M	N	O	P

* Inadequate Description

AUBURN TWP.

RELATIVE REPRESENTATION

Match Line

47.65 A

K. RITZ
932-1004
3.18Ac

8-11-91 K.A. RITZ 1116-946 3.73Ac

769.27'

S.S. SMITH 928-57*

14.11Ac

172.10'

275'

Ave #4

235 A

City of Akron

1125.84

50 A

32.31 A

55

60

65

368-241

374-409

CITY OF AKRON

40 A

28.63 A

56.75 A

CITY OF AKRON
869-1016 - 1/2 INT.
869-1018 - 1/2 INT.
55Ac.

1613.16'

1668.06'

J. VICICH
778-621
932-847

14.26'

4.125Ac

485.19'

859.53'

780'

288.69'

1420.39'

470'

8.627Ac.

CITY OF AKRON
932-849

GJ. BCL. 591-474
1094-928
VICICH

12.96Ac

CITY OF AKRON

Parcel #4
300.69'
304.29'

CITY OF AKRON
368-244
23 A

City of Akron

See Map O

AUBURN TP.

[CENTER]

TRACT 2 SECTION 3

E.&W. Richardson 4.11 Ac. 324-563 731-1241

P. Carlton 576-180 13.10 Ac.

P.R. CARLETON 798-1075 723-372 692-1331 13.06 Ac.

798-1075

EAST OHIO CONFERENCE OF THE UNITED METHODIST CHURCH 1075-244 3.18 Ac. 5.79 Ac. LOT 6 1.882 Ac. 1.842 Ac.

R.&P. SIMMONS 1057-833 2.12 Ac.

EAST OHIO CONFERENCE OF THE UNITED METHODIST CHURCH 1047-691

W&L HEIN 733-192

Auburn Township Trustees 509-631 7.19A

AUBURN ROAD

665-1098 1304 L.L. LEE 970-1256 671-68

B.K. FONTANELLE 1034-1160 206-152 592-1200 1034-1103 1.21 Ac.

Christian Church 037-10 713-521

J.&E. Westover 908-880 911-278 0.57 Ac. 0.33 Ac.

TWP. TRUSTEES 175-198

H.E.&O.H. SHOEMAKER

WASHINGTON STREET

739-261

F.L.&S.T. ARNER 755-116

759-790 R.D.&M.E. SWAN

R.K.&K.R. REDDINGER 959-990

1.592 Ac.

802-826 3.2 Ac. J.H. REUNER 787-1043 872-579 1053-549

D.M.C.A. COOK 792-791

M. KHAKDOUST 980-920

J.H.&S.M. SHUBROOK 871-1173 958-887

G.K. BILSCH 836-571

M.H.&K. FREVILLE 1008-1041 1029-1044

R.&J. COYNE 846-687

J.T.&M.L. WEBER 993-617

S.&C. MILLER 844-920

W.&G. BOYD 829-471

E.&K.M. MURRAY 951-330

R.&L. LEWANDOWSKI 844-324

R.&G. KANASTAB 838-595

CARRIAGE HILL DRIVE

VACATED 11-4-87

RERECORDED

M.T.&W.S. ABOURJEILY 930-807 948-230

S.T. RADZISZEWSKI 1060-1008

F.&L. TAUSZ 836-510

R.&Z. BITZER 853-117

B.&J. MAXWELL 841-678

K.&L. DeBERNARDI 853-670

C.L.&C.M. SNYDER 991-45

J.W.&E.L. McFARLANE 870-1300

B.K.&K.A. FONTANELLE 996-625

LOT 5

VOL. 21 P. 53 & 54

272-255 .54A AUBURN TWP TRUST 2.56 Ac. CEMETERY 8-345

260-442 1A

378-198

2.54 A

Auburn Community Church 591-75 732-1232 G.F.J. KROHN

.15 Ac.

10

11

12

13

14

15

16

17

18

19

20

21

22

23

24

25

26

27

1

2

3

4

5

6

7

8

9

1.588 Ac.

1.603 Ac.

1.502 Ac.

1.532 Ac.

1.527 Ac.

1.537 Ac.

1.51 Ac.

1.541 Ac.

1.609 Ac.

1.5 Ac.

1.592 Ac.

1.614 Ac.

1.621 Ac.

1.506 Ac.

1.5 Ac.

1.5 Ac.

1.5

TRACT 2
SECTION 4
ELY TRACT

AUBURN T.P.

AUBURN CORNERS & VICINITY

44

WASHINGTON STREET

556-13343 075 W.S.& E.A. CONKA

E. HOBAN

487-260 444-82 A.M. PILLA 671-9

COADJUTAR - BISHOP 16.636 A.

224-375 N.D. CROSS

A.J. & J. REITHOFFER 1.75A 225-242 1022-184

726-746 311-333 M.T. EMERICK

3A. 5A. 3A.

R & S. NOAH 372-47 799-7632 A 797-1233

R & K NOAH 0.54 A 0.38 A 665-354

G.E. DAVIS 958-395

2A 350-776 562-423 G.E. & S.L. WOOLF

#1 #2 J.G. & K.M. BOYD 742-913 #3 373-543 C & M BAYAR

HIGH POINT PROPERTIES, INC. 922-63

2A F.T. ASSOCIATES 9.28-1010

2.11A F.K. ASSOC. (TRUSTEE) (C & F.K.) 828-443

F.T. Assoc. 9.509 Ac. 841-1214

#2 0.29 A

272-28 2.15 A 2 WOOD Twp. Twnr.

519-1113 0.75A R. HAMILTON F.T. ASSOCIATES

F.T. Assoc. 995-1197 2006

0.64 A 19A

METROPOLITAN SAVINGS BANK OF CLEVELAND, Trst. 1031-1277 .627A

683-1280 M & V MILLER 1179-1219 9-3-97

D.A.R. SAFRANEK 750-696 0.73A

K.L. LIMBACH 977-1033

OHIO TRENCHING Co. 993-708

WASHINGTON STREET

S. & Z. BESSER 484-201 6.30 A. 66-333

2/10-305 2.34 A. AUBURN Twp. TR.

CEMETERY 43-197 64-70 3/4 AC 91-555 .80 AC 135-450 .50 AC TOTAL ± 2.8 AC

669-160 .75A 326-375 1000-530 D. LUPO

D. LUPO 1.0A 678-167

R.E. SAFRANEK

719-6 0.304 A. .619 A. I. HARDY 556-733

196-112 162-42 572 A M.L. RICHARDSON 220-387 7.68 A

J. JACKSON 814-377 0.5A 0.66A

454-631 R & B May

Parcel #2 753-11 D.R. CROSS + E.A. RICHARDSON .66A

S.T.-7 E.M. ROIF 808-1061

430-189 519-104 S. EAMES 1.63 A

F.T. ASSOC. 826-300 1.729 A

1.75 A 251-444 Auburn Twp TRS ABS d/o 578-62 0.73A

265-483 0.503 A AUBURN TWP. TRUSTEES

737-567 R.A. LE PORE et ux 601-1083

825-1288

F.T. ASSOC. 826-294

10.00 Ac.

J.L. MAXWELL 550-920

800-1215

AUBURN COMM. I, INC. 825-3

4.046

S of O. 537-497

3.92 A

S of O 515-644 1.38 A

STATE OF OHIO 512-939 4.79 A

1.28 A 542-988 888-447 1.21 Ac.

S of O. 1.28 Ac. 899-351

B.P. EXPLORATION & OIL INC.

M. DI NARDO V. DI CHIRO 603-50 6.17 Ac.

STATE OF OHIO 263' 542-990

1.948 A Yount Et. FT. ASSOCIATES

F.T. ASSOCIATES 833-560 2A 218-202 909-63

M. MARTINEC et al 5.38 A 210-294 909-63

320-1135 CEI Co 1.61 A 350 A 709-1074 M. DAVIS

665-968 4 Ac. M.J. ZENISEK 741-315

324 F. SIMUNICH & ANNA 831-407 8A

336-69 513-991 I. HARDY 5.92 A (TOTAL)

515-1001

FOUR FIVE SECTION SECTION

E. JACKESKY 400-597

US 422

(368-153) S. OF OH. EASEMENT

(368-179) S. OF OH. EASEMENT: 2.112 Ac.

2.64 Ac.

N

(10 RODS)

Scale 1" = 2.5 ch. = 165 ft.

JANUARY 6, 1997

RELATIVE REPRESENTATION

✓ Indicates survey on file with tax map dept.

* Inadequate Description

S. of O. 515-644 1.38 A

STATE OF OHIO 512-939 4.79 A

State of Ohio 4.14 A. 516-1005

L.V. CONRAD 217-586 556-928 1.41 A

S. of O. 515-306 .87 A

312-159 L.J. CONRAD 556-928 4.59 Ac.

S. 26 A 515-A 919-152 904-1111

B.A. CATT - 1/3 INT. B. GRASS - 1/3 INT. E. STROVAC - 1/3 INT. 703-866

D.L. CATT 1/3 B.L. PETERMAN 1/3 - whole R.L. CATT 1/3 1115-1099 1115-1101 1116-678

232-64 R.L. & J.F. SIMPSON 747-602 5.122 Ac.

BLUSO 831-789 519-594

D. STEJSKAL — 1073-948 5.28 A. 923-530 975-1214

S. 26 A J & S EVANS 502-144 553-1395 635-779

S. 26 A 297-298 H. HACKETT

5.20 A. R.C. GUNYER 773-177 886-539 1006-83

5.13 1 A. P.S. MCPARLAND, TRUSTEE 836-1233 1004-589 1088-1292 1-22-97

44

RAILROAD

State of Ohio 515-308 .87 A

1.69 Ac. S. OF OH. 532-828

1.31.9 S. of 2 512-850

3.84 SAMSON 229 1.12 Ac.

1.64 Ac. 866-464 PARCEL #5 2.07 A.

2.82 A J. & T. & A. SELIGA 601-438

1.91 A 866-464 PARCEL #3

866-464 PARCEL #6

2.504 A 866-464 PARCEL #2

3.447 A 72-06 866-464 PARCEL #4

14-

AUBURN COMMERCIAL II, INC. 872-218 873-638 3.432 Ac.

AUBURN COMMERCIAL II, INC. 866-464 PARCEL #1 6A

12.98 Ac. AUBURN COMMERCIAL II, INC. 863-569

863-569 1.55 A

5A AUBURN COMMERCIAL II, INC. 923-77

7.952 A

5A C.T. ASSOCIATES 965-132

576-828 P. & D. KOVALCHICK

I-R

TABOR SUBDIVISION

VOL. 3 – PG. 7 PLATS

CLEVELAND DRIVE

NORTH BOULEVARD

PLEASANT DRIVE

JACKSON DRIVE

MOUNT LAKE DRIVE

PARK

QUINN ROAD

SOUTH BOULEVARD

KASIK DRIVE

BROADWAY DRIVE

THE DISTRICT WORKINGMEN GYM UNION 180-589

SCALE 1" = 100'

JANUARY 1, 1997

AUBURN TWP.

RELATIVE REPRESENTATION

* Inadequate Description

✓ Indicates survey on file with tax map dept.

1 S

AUBURN

O.L. 8 SEC. 2

O.L. 6 SEC. 3 TRACT 2

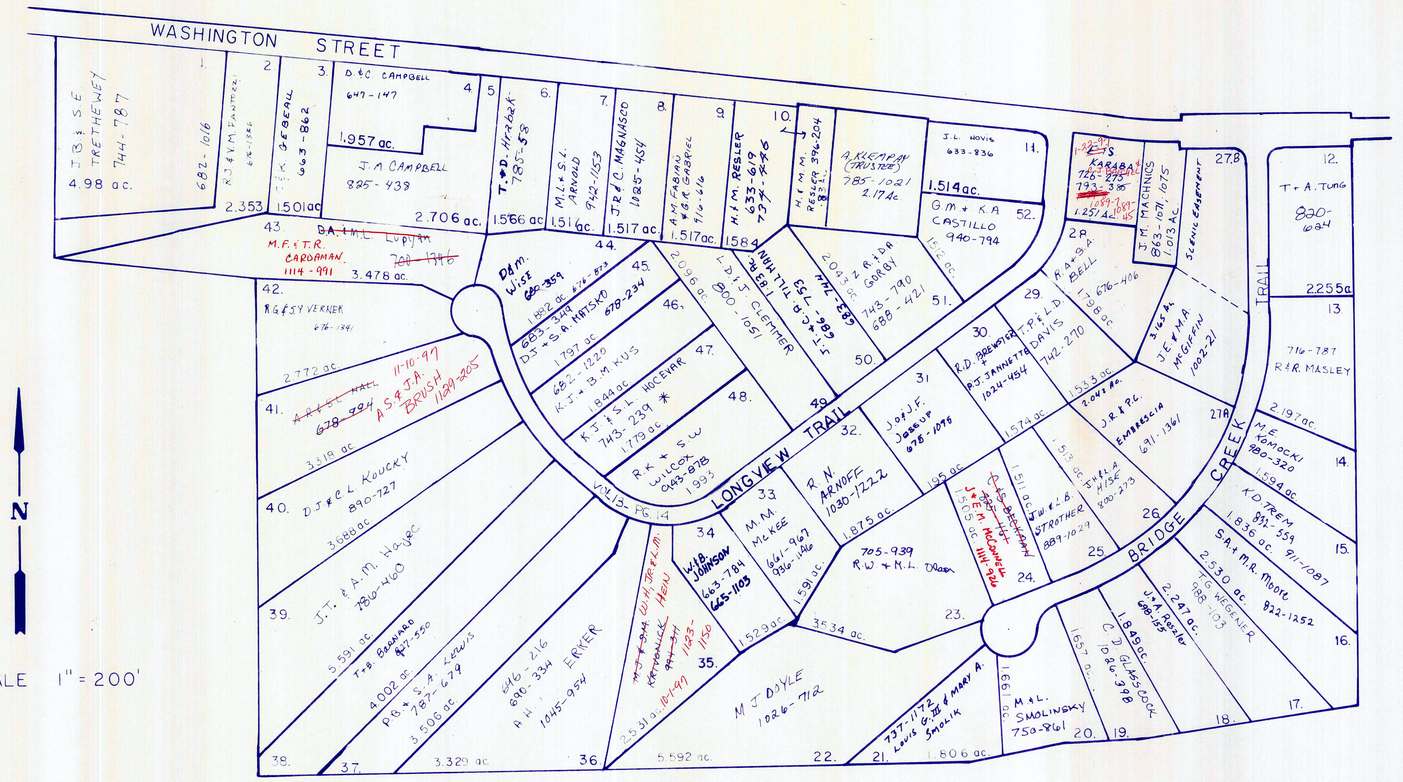

S/L 27 RESUB VOL. 14-PG. 50

LONGVIEW FARMS 1&2

VOL. 12 PP. 62-64

VOL. 13 PP. 13-16

JANUARY 1, 1997

RELATIVE REPRESENTATION

* Inadequate Description

√ Indicates survey on file with tax map dept.

1-

LAND IN THE WOODS SUBDIVISION VOL 11 PG 33

BAINBRIDGE TWP

AUBURN TWP

614.76'

DECLARATION of CONDOMINIUM FOR THE WOODS AT AUBURN LAKES VOL 22-77

LEGEND 1 - BLUE SPRUCE TRAIL
1-620-
1-621- S.J MITCHELL 1208-866

DOGWOOD LANE

1093-963

THE WOODS AT AUBURN LAKES VOL 22-77

DECLARATION of CONDOMINIUM FOR THE WOODS AT AUBURN LAKES

BREEZE (A 60' PRIVATE R/W)

57.537AC
58.535AC
64.668AC
573.60 Ac

01-002.170

POINTE BREEZE (A 60' PRIVATE R/W)

AUBURN LAKES LIMITED PARTNERSHIP
886-865

886-865

MAGNOLIA LN VOL 24-28

AMENDMENT #1 LEGEND #22 VOL 25-49

83.598AC
1-2-1 TO-1C
SANITARY SEWER EASEMENT 35-56

19.81.15

4.599AC

1663.43'

9.43.57'

10pl (V 16. P. 70) Floor Plans

AUBURN LAKES DRIVE Vol 14 Pg 39

BLDG. 53 TO 174 Ac

BLDG. 54 & 55

BLDG. 67

BLDG. 68 1.885AC

BLDG. 66 1.884 Ac

BLDG. 65 0.766Ac

BLDG. 64 0.719Ac

BLDG. 63 0.991Ac

BLDG. 62

BLDG. 61 0.711 Ac

BLDG. 60 1.205 Ac

BLDG. 59

BLDG. 58 1.428 Ac

BLDG. 57

BLDG. 56

BLDG. 46

BLDG. 47 1.041 Ac

BLDG. 48 1.067 AC

BLDG. 49 0.672 Ac

BLDG. 50 0.623 Ac

BLDG. 51 0.769 AC

BLDG. 52 0.766 AC

BLDG. 53 0.051 AC

BLDG. 54 0.452 AC

BLDG. 19 1360AC

BLDG. 20

BLDG. 21

BLDG. 40 1.608 AC

BLDG. 41 0.380 Ac

BLDG. 42 4.176 AC

BLDG. 43 0.002 AC

BLDG. 28 1.601AC

BLDG. 29 0.595 AC

BLDG. 30 0.711 AC

BLDG. 31 0.595 AC

BLDG. 32 0.595 AC

BLDG. 33 0.595 AC

BLDG. 34 0.595 AC

BLDG. 35 0.595 AC

BLDG. 36 0.595 AC

BLDG. 37 0.595 AC

BLDG. 38 0.595 AC

BLDG. 39 0.595 AC

BLDG. 124 0.449 AC

BLDG. 125 0.450 AC

BLDG. 126 0.449 AC

BLDG. 127 0.450 AC

BLDG. 128 0.449 AC

BLDG. 129 0.450 AC

BLDG. 130

BLDG. 108 0.675 AC

BLDG. 109 0.675 AC

BLDG. 110 0.675 AC

BLDG. 111 0.675 AC

BLDG. 112 0.675 AC

BLDG. 113 0.721 AC

BLDG. 114 0.721 AC

BLDG. 115 0.721 AC

BLDG. 116 0.721 AC

BLDG. 117 0.721 AC

BLDG. 118 0.721 AC

BLDG. 119 0.721 AC

BLDG. 120 0.721 AC

BLDG. 121 0.721 AC

BLDG. 122 0.721 AC

BLDG.

BLDG/UNIT	TRANSFERRED TO	VOL.	PG	TRANSFERRED TO	VOL	PG	TRANSFERRED TO	VOL.	PG.	TRANSFERRED TO	VOL	PG
BLDG W-1	(WINDWARD WAY)	15	1									
A-66	M. & N. LAVIN	718	161	N. L. LAVIN	1035	1120						
BLDG W-2	(WINDWARD WAY)	17	47-58									
A-64	P. & A. BRICKENDEN	819	69									
B-62	W. J. EDWARDS	980	1137	H. M. HAMMER	1013	789						
BLDG W-3	(WINDWARD WAY)	14	110-115									
A-54	A.D. O'HAVID	815	1040									
B-52	W. J. RINI	708	427									
BLDG W-4	(WINDWARD WAY)	14	110-115									
A-50	D. DOLCH	718	1127									
B-48	G.E. KING, TRUSTEE 941-635 941-644	842 917	553 316									
BLDG W-5												
BLDG W-6	(WINDWARD WAY)	15	1									
A-46	D & J MATZ	718	203	L.I BYRNES	1074	616						
B-44	W. L. RISIUS, TRUST 10333	735	56 1292									
C-42	W & T. MASTERS	809	405	T. A. MASTERS	1014	9						
BLDG W-7	(WINDWARD WAY)	14	72									
A-40	M.A. BERG 992-877;	823	949									
B-38	H. EPPRECHT	700	1300	A.C. HERNDON 7-25-94	989	127						
C-36	C. HOLYLAND 873-22	714	720									
BLDG W-8	(WINDWARD WAY)	14	130-136									
A-34	D.F. LEDERER	922	1137	B. & D. LEDERER	1052	83	B. LEDERER	1105	11			
B-32												
BLDG W-9	(WINDWARD WAY)	14	72									
A-30	E.H. DOLAN	947	211									
B-28	B. DEUTSCH	919	67									
C-26	B.H. WARNER	881	980									
BLDG W-10	(WINDWARD WAY)	14	110-115									
A-24	G & C. HERMAN	861	970									
B-22	K & D. WERNER	707	1185									
C-20	H. EPPRECHT	867	293									
BLDG W-11	(WINDWARD WAY) & VOL. 17 PG 103	14	130-136	DAVID L. DALEY	1036	1091	L. J. + E.H. DOLAN	1036	1093			
A-16	LAKESIDE ESTATE SERVICES 917 921	795	1112									
BLDG W-12	(WINDWARD WAY)	14	72									
A-14	B.A. IRWIN	941	1309									
B-12	C.L. DOBBS, TRUSTEE	887	910	K.A. MINTZ	1027	903						
C-10	S.M. & C.T. QUA	727	160									
BLDG 13												
BLDG 14	COVE COVE	15	48-52									
A-68	C.J. & A.D. McBRIDE	749	652	A.D. McBRIDE	1085	1091						
B-70	THOMAS & GLORIA CAVES	729	1230									
C-72	DONALD & DORIS WISE	730	944									
BLDG 15	(COVE COURT)	15	17									
A-74	T.D. & D.R. CLARK	765	634									
B-76	T & B. PORTER	826	333									
C-78	M. LIDGEY 844-398	868	550	M.G. & A.E. GRIFFITH	1034	721						
BLDG 16	(CLUB LANE)	15	119-127									
A-80	R.L. & R. MINTZ	755	792									
BLDG 17	(CLUB LANE)	15	91									
A-84	N. & A. SCHWARTZ	856	327	A. H. SCHWARTZ	1028	181	L. SCHWARTZ	1126	615			
B-86	D.H. DIETZ, JR.	940	265									
C-88	H.T. FAY	748	810									
BLDG 18												
BLDG 19	SIGNAL HILL	15	27									
A-92	J.A. RODGERS	945	654	P.E. CLANCY	1089	846						
B-94	J.W. & K.J. LASKEY	934	383									
BLDG 20	SIGNAL HILL	14	144149									
A-96	MARK & NANCY MILLS	729	881									
B-98	R.G. ROBERTS	716	97	T.G. & P. SCULLY	1120	1033						
BLDG 21	(SIGNAL HILL) 14-124;	15	21									
A-100	J.R. & E. HAHN	879	641	J.A. & D.M. FERRANTE	1067	699						
B-102	CHICAGO TITLE, TRUSTEE	944	1331	B.O. BAUMGARTNER	995	594						
C-104	B.W. & E.P. HOLMES	907	1149									
BLDG 22	(SIGNAL HILL) COURT	15	70									
A-110	RICHARD J. & KATHRYN A MANFREDI	740	44	RJM-FLM CO	1136	193						
B-	B.E. FETTERMAN 1008-1019	22	82									
BLDG 23	(SIGNAL HILL)	15	91									
A-112	T.D. EVANS	749	865									
B-114	A.S. FOX, TRUSTEE	890	1226;									
		929	1110									
BLDG 24	(SIGNAL HILL)	16	29-34									
A-116	R.J. KICHLER	801	1289	R. S. STONE	1031	1227						
B-118	R.A. GREEN	782	396									
C-120	J. SMITH	817	747	J.P. & P.J. SMITH	1016	1053	R.A. CLASEN	1016	1055			
BLDG 25												
BLDG 26	(SIGNAL HILL)	22	97									
A-130	J. R. PEKAREK	1026	355									
B-132	AMERI-CON AUBURN, Inc	1017	816	B.T ALBRECHT	1017	818						
BLDG 27 C	SIGNAL HILL .687AC AMENDMENT # CA	25	27									
BLDG 27	(SIGNAL HILL)	20	115-118	BLDG 27 B - VOL 25-23								
A-136	A.G. & L.L. SCHURING	942	693									
4/28/97 B-		25	23									
BLDG 28	(SOUTH PINTAIL)	15	56									
A-138	P. & R. KYSELA	834	645	R.F. KYSELA	987	448						
B-140	H.B. & S.D. MARX, TRUSTEES 739-743	897	1252									
BLDG 29	(SOUTH PINTAIL)	15	60									
A-142	J.J. & Z.L. LIPTAK	736	427	M.J. + J.N. DEHAEMER	1070	950						
B-144	R.E. & P.H. FRUIT	877	143									

BLDG/UNIT	TRANSFERRED TO	VOL	PG	TRANSFERRED TO	VOL	PG	TRANSFERRED TO	VOL	PG	TRANSFERRED TO	VOL	PG
BLDG 30	(SOUTH PINTAIL)	15	70									
A-186	L.D. REDA	920	908									
B-184	B.M. VENNETTI	895	987	D.C. & B.J. RUNGE	1029	211						
BLDG 31	(NORTH PINTAIL)	15	83									
A-146	L.M. & G.A. CORTRIGHT	888	525	L.M. & G.A. CORTRIGHT TRUST	1034	335						
B-148	R.A. FRITZSCHE	750	77									
C-150	R.C. & T.J. JACKSON	890	680									
BLDG 32	(NORTH PINTAIL)	15	91									
A-152	D.C. & R.G. SKINNER	751	889	G.W. HODGE & L.W. CHENOWETH	1132	734						
B-154	W.K. OLIVIER	751	554									
BLDG 33												
BLDG 34	N. PINTAIL DR	15	1									
A-160	G. & U. HARTLEY	793	647									
B-162	V. & B. WEBER	822	476									
C-164	R.J. & C.J. SRP	736	979	W.F. ~~& J.E.~~ SCHROEDER	1155 1050	1990 444						
BLDG 35												
BLDG 36	(NORTH PINTAIL)	15	119-127									
A-170	R.D. STEWART	991	1015									
B-172	E.V. GORDON	759	1162	SOCIETY NATIONAL BANK OF GREATER CLEV. TRUSTEE	1009	857	KEY TRUST CO. OF OHIO N.A., TRUSTEE	1027	1065			
BLDG 37	(NORTH PINTAIL)	15	143-46									
A-174	E.F. & C.L. GLEASON	879	311									
B-176	R.V. HOUSEL	856	336	C.H. & L.T. KUHNS	1118	279						
C-178	E.J. & E.W. SCHMIDT	980	45	W.L. Risius	1059	1029						
BLDG 38	(NORTH PINTAIL)	16	19-23									
A-180	W.N. & J.M. SCHWAIGER	778	1188	E. LEWIN 6-27-97	1110	1141						
B-182	H. & N. BURSTEIN	789	897									
BLDG 39												
BLDG 40	(WOODSONG WAY)	16	118-122									
40-188	C.T. GROTH	831	681	C.T. GROTH, TRUSTEE	1122	662						
BLDG 41	(WOODSONG WAY)	15	60-67									
190	L.J. & E.H. DOLAN	884	24									
BLDG 42	(WOODSONG WAY)	16	43-46	E.E. VISCONSI TRUST	972	874						
A-192	H.E. HENDERSHOTT	897	138									
BLDG 43												
BLDG 44	(WOODSONG WAY)	18	145-53									
A-196	K. & F. SORACE	853	156									
BLDG 45	(WOODSONG WAY)	17	84-92									
A-198	M. & U. STANTON-HICKS	821	1262									
BLDG 46	(WOODSONG WAY)	17	131-38									
200	R., JR & C. GOWLAND	829	714									
BLDG 47	(WOODSONG WAY)	17	8-16									
A-202	M. PENSIERO	814	749	M.J + S.W. HARTWELL	1116	1141						
BLDG 48	(WOODSONG WAY)	18	33-38									
A-204	W.L. RISIUS	834	370	R.W., JR & D.S. CRAIG	1002	323						
BLDG 49												
BLDG 50	(TWIN CREEKS)	16	82-92									
A-240	L&R CROUSE	797	765	J.M. ANDBERG	1001	478	J.M. ANDBERG, TRUSTEE	1072	801			
B-242	P. & E. CHAPPLE	808	59									
BLDG 51	(TWIN CREEKS)	19	88-91									
A-244	R.T. & J. KRAUS	865	428									
B-246	K.M. CARLSON 863-310	895	72	F.M. MASTRUCCI	994	219						
BLDG 52	(TWIN CREEKS)	21	86									
A-	L.D. WEIMER	979	740									
BLDG 53	(TWIN CREEKS DRIVE)	17	8-16									
A-256	J. & B. COLLIER	817	560									
B-258	~~R. &~~ H. DUNLOP 3-21-97 1096-353	813	919									
BLDG 54	(TWIN CREEKS DRIVE)	16	148-155									
A-262	F. ADLER	809	284									
BLDG 55	(TWIN CREEKS DRIVE)	16	148-155									
A-264	G. & S. DEVILLERS	820	363	A.L. & C.R. HYDE	998	383						
A-266	J. & S. KALISER	861	369									
BLDG 56	(TWIN CREEKS)	16	82-92									
A-268	D. & J. PIPER	853	1086	J. J. & R.A. BARDEN	1112	797						
B-270	E.A. LEONETTI	797	758									
BLDG 57	(TWIN CREEKS)	16	72-76									
A-276	R.W. SIWIK	794	955									
BLDG 58	(TWIN CREEKS)	15	149-53									
A-278	D.J. JONES	770	1	C.H. LIND 9-5-97	1120	150						
A-280	S.H. & R.L. SILVER	774	1079									
BLDG 59	(TWIN CREEKS)	16	35-42									
A-282	R.C. & S.C. MARCHANT	787	412	S.C. MARCHANT, TRUSTEE	1124	366						
B-284	W.K. INDERLIED	833	677	J & L. FRIEDMAN	1031	184	J & L. TRUST	1040	346			
BLDG 60-A	AUBURN LAKE ~~OVERLOOK BROOK~~ ANEW.	25	07									
A-	" "	25	07	E.G. & M.W. CAVANAGH	1106	760						
B-	~~63~~ AMENDMENT #67 OVERLOOK BROOK DR.	25	41									
BLDG 61	(OVERLOOK BROOK DRIVE)	18	145-153									
A-296	E. BELTON	852	84	D.M. LOOP	1008	1294	D. & I + S.K. LOOP	1032	1100	KM & SF Bloch	1061	910
BLDG 62	(OVERLOOK BROOK DRIVE)	16	8-11									
A-298	T.J. & P.A. KREBS	848	1229									
B-300	A.M. KOVAL	942	258									
C-302	X. & C. WILSON	773	446									
BLDG 63	(OVERLOOK BROOK DRIVE)	16	82									
A-304	P.L. FARROW	796	130	C.D. FARROW, JR.	983	1035						
B-306	C.R. ZACHEM	796	1056	C.R. ZACHEM, JR. TRUSTEE	1083	142						

BLDG/UNIT	TRANSFERRED TO	VOL	PG.	TRANSFERRED TO	VOL	PG.	TRANSFERRED TO	VOL	PG.	TRANSFERRED TO	VOL	PG.
BLDG 64	(OVERLOOK BROOK DRIVE)	16	148-55									
A-310	M. & S. DUFFY	808	136	R.P. & D.J. ROGEL	1128	336						
BLDG 65	(OVERLOOK BROOK DRIVE)	16	123-26									
A-312	J. & J. HALLACK	803	927									
BLDG 66	(OVERLOOK BROOK COURT)	16	35-42									
A-326	M.J. SWADEY	904	1279									
B-324	R.C. HUGE, J.R. & P.S. LONGFELLOW	879	10									
C-322	C.J. & M.S. GIBLIN	786	1262									
BLDG 67	(OVERLOOK BROOK DRIVE)	17	84-92									
A-328	J.R. BEAVER 949-594; 595	848	979	M. H. JENSEN, TRUSTEE	1030	777						
B-330	E. LAZIO	821	301	E.W. LAZIO, TRUSTEE	1085	52						
BLDG 68	(OVERLOOK BROOK DRIVE)	18	62-68									
A-334	T. & J. JOHNSON	837	18	C. ARNOLD	1011	1303						
B-336	M.D. YOUNG	983	465									
C-338	A. & S. ARMSTRONG	842	143	S. ARMSTRONG 6-3-97	1107	206						
BLDG 69												
BLDG 70	(HEATHER HILL)	17	8-16									
A-210	D. & C. SAZIMA	815	1095									
B-208	V. & P. SCOCOS	813	697	V.M. SCOCOS, TRUSTEE	1134	573						
BLDG 71	(HEATHER HILL)	17	131-138									
A-214	J. & L. GRUNZWEIG	829	754	N.R. Grunzweig - Trustee	1085	721						
B-212	W.J. & E.J. O'BRIEN	849	243	W.D. + J.B. BENDER	1023	1162	J.B. BENDER	1082	308			
BLDG 72												
BLDG 73	(HEATHER HILL)	18	62-68									
A-216	M. & R. WILLIAMS	837	528	M.M. + R.H. WILLIAMS	1020	945						
BLDG 74	(HEATHER HILL)	17	119-122									
A-222	C.C. SPATH	831	1359									
B-220	W.F. HOTCHKIN	827	422									
C-218	W. & B. MILLER	833	365	R.T. & L.V. WARNER	1068	956						
BLDG 75	(HEATHER HILL)	17	47-58									
A-224	R. & E. BLAKE FAMILY TRUST	864	721									
BLDG 76	(HEATHER HILL)	17	47-58									
A-226	G. BIANCHINI & N. BEAN 864-721;	818	676	B.F. PAWLIKOWSKY	967 967	259 262	B.C. RICHARDS & B.H. WARNER	1001	433			
BLDG 77	(HEATHER HILL)	21	42-45									
A-232	J.F. & D.M. GALLAGHER	943	542									
BLDG 78												
BLDG 79												
BLDG 80												
BLDG 81												
BLDG 82												
BLDG 83												
BLDG 84												
BLDG 85												
BLDG 86												
BLDG 87												
BLDG 88												
BLDG 89												
BLDG 90												
BLDG 91												
BLDG 92												
BLDG 93												

BLDG/UNIT ADD	TRANSFERRED TO	VOL	PG.	TRANSFERRED TO	VOL	PG.	TRANSFERRED TO	VOL	PG.	TRANSFERRED TO	VOL.	PG.
BLDG 94												
BLDG 95												
BLDG 96												
BLDG 97												
BLDG 98												
BLDG 99												
BLDG 100												
BLDG 101 A-400	(FAIRWAY VIEW) B.C. KAGY 922-200	21 923	1-3 1013									
BLDG 102 ~~.360 Ac~~ A	FAIRWAY VIEW – AMEND. #60 O.A. → J.D. MURPHY	24 1074	21 73									
BLDG 103 .321 AC	FAIRWAY VIEW – AMEND. #61	24	113	P. NICHOLAS DEV. CORP.	1097	646	P.F. & E.L. BRAUNLICH	1097	648			
BLDG 104	FAIRWAY VIEW AMENDMENT #5	24	06	D.C. MEYEROFF 1002-208	24	6	D.C. MYEROFF	1089	934			
BLDG 105	FAIRWAY VIEW AMENDMENT #5	24	06	D.W + S.M. Martin	1061	445						
BLDG 106 A-420	(FAIRWAY VIEW) H.C. FALL, TRUSTEE 963-871	21	90									
BLDG 107 A-424	(FAIRWAY VIEW) G.L. RYE	21 944	48-51 918									
BLDG 108 A-422	(FAIRWAY VIEW) E. & S. GALLO	17 831	143-147 478	W.G. & J.A. PRYOR	990	1039	C.P. & S.B. ZINGALE	1126	786			
BLDG 109 A-	FAIRWAY VIEW – AMENDMENT #55 (.673) M. FREW	23 1031	136 15 324									
BLDG 110 A –	FAIRWAY VIEW AMENDMENT #52 .453 Ac DR. SEDIVY & JE. BIXBY 8-5-94	22 989	196 21 216									
BLDG 111 A-410	FAIRWAY VIEW – AMENDMENT #59 .662 T.J. SCHULDONN	24 1064	13 900									
BLDG 112 A - 406	FAIRWAY VIEW) AMENDMENT #56 PETER NICHOLAS DEV. CORP.	23 1052	71 410	J.J. JR. & D.M. GORCZYCA	1052	412						
BLDG 113 A-402	(FAIRWAY VIEW) S. PETERSON	19 878	31-35 926									
BLDG 114 A-425	(CHIPPING LANE) B.R. RESCH	19 855	16-18 433									
BLDG 115 A-426	(CHIPPING LANE) D.S. & B.J. MANNING	18 849	137-41 809	D.C. & J. MATZ	1026	949						
BLDG 116 A	CHIPPING WANE .392Ac	25	37	AMENDMENT #66								
BLDG 117 ~~A~~ A	(CHIPPING LANE) ~~.343Ac~~ PETER NICHOLAS DEV CORP 1133 607	25 25	32 32	AMENDMENT #65 P.G. & A.M. LOWE	1133	609						
BLDG 118 A-429	(CHIPPING LANE) D.G. WIGGLESWORTH	18 850	145-153 1216									
BLDG 119 A-430	(CHIPPING LANE) D.J. & R.M. JOYCE	18 860	76-79 316									
BLDG 120 A-431 B-432	(CHIPPING LANE) S.L. & M.R. DURCHSLAG P. & J. LEIKEN	19 896 861	59-62 678 935	R.E. & E.J. GOODMAN	1078	58						
BLDG 121												
BLDG 122 A-434	EAGLES POINTE R.A. & G.B. NEWMAN	21 971	103 12									

BLDG/UNIT	TRANSFERRED TO	VOL	PG.	TRANSFERRED TO	VOL	PG.	TRANSFERRED TO	VOL.	PG.	TRANSFERRED TO	VOL.	PG.
BLDG 123												
BLDG 124	(EAGLES POINTE)	18	95-98									
A-435	E. O. MARCH	841	253									
BLDG 125	(EAGLES POINTE)	18	137-141									
A-436	W.F. MUNDAY, JR. & R.M. MUNDAY	848	1275									
BLDG 126	(EAGLES POINTE)	18	33-38									
A-437	B. & T. HUNTER	835	337	M.J. BONEBRAKE	998	1116						
BLDG 127	(EAGLES POINTE)	23	105									
A-438	Kay S. Vertes	1072	812	C. VANDENOVER	1133	1						
BLDG 128												
BLDG 129	(LONG DRIVE)	18	133									
A-440	G. & P. O'BRIEN	847	47	D.S & B.J. MANNING	1026	1130						
BLDG 130	(LONG DRIVE)	18	121									
A-441	J. & A. HUTSON 844-574	853	1059									
THE AUBURN LAKES CONDOMINIUM ASSOC, INC		818	374-386									
PAR #1	2.168Ac											
PAR #2	4.032Ac											
PAR #3	.649 Ac											
PAR #4	.860 Ac.											
PAR #5	.092 Ac.											
PAR #6	.922 Ac.											
PAR #7	6.623 Ac.											

ALL LAND + BLDG OWNED BY AUBURN LAKES LIMITED PARTNERSHIP VOL 886-865 UNLESS OTHERWISE NOTED.

PARCEL / ~~ADDRESS~~	ROAD NAME	AC.	~~UNIT BLDG~~	VOL PAGE	DATE	OWNER	VOL	PG	VOL	PG	OWNER	DATE	UNIT	ADDRESS	ZIP
	MAGNOLA LN. (PVT)														
2															
3															
4															
5															
6															
7															
8															
9															
10															
11															
01-118222 /612	AMENDMENT 21/LEGEND # 22	1.998	612	25-49	5/7/97	AMERI-CON AUBURN, IN	←1104	223	1104	225 →	R.A + C.M. EASTBURN	5/13/97	612	612	44023
613	AMENDMENT 21/LEGEND # 22	"	613	25-49	5/7/97										
14															
15															
16															
17															
18															
19															

1U-U6

WOODS AT AUBURN LAKES

~~/BLDG~~ Address	Road Name	DATE	AC.	PLAT - AMENDMENT	VOL	PG	TRANSFERRED TO:	VOL	PG.			
620	BLUE SPRUCE TRAIL (PVT)	2/95	.507	LEGEND #1 ORIGINAL	22	77						
621	"	2/95	.507	LEGEND #1 ORIGINAL	22	77	S. J MITCHELL	1008	1066			
622	"	2/96	.664	LEGEND #8 AMENDMENT #7	23	50	D+P WINTON, Trustees 6-13-97	1108 1049	1195 1102			
623	"	2/96	.664	LEGEND #8 AMENDMENT #7	23	50	D+C WAKEMAN	1041	982			
625	BLUE SPRUCE TRAIL	7/95	.714	LEGEND #3 AMENDMENT #2	22	103	G+W SILVER	1030	785			
626	"	7/95	.714	LEGEND #3 AMENDMENT #2	22	103	J+M WALKER	1032	666			
627	"	5/95	.599	LEGEND #2 AMENDMENT #1	22	91	JM TAYLOR	1015	897			
628	BLUE SPRUCE TRAIL	5/95	.599	LEGEND #2 AMENDMENT #1	22	91	M.H BAUMGARTNER, TRUSTEE	1032	1081			
629	BLUE SPRUCE TRAIL	8/96	.360	LEGEND #14 AMENDMENT # 13	24	25	AMERI-CON AUBURN, INC	1070	836	M.N+M.A. CLEMENS	1070	838
630	BLUE SPRUCE TRAIL	6/96	.530	LEGEND #11 AMENDMENT #10	23	83	Ameri-Con Auburn, Inc.	1059	665	A.C. + B.W Dalzell	1059	665
631	BLUE SPRUCE TRAIL	6/96	.530	LEGEND #11 AMENDMENT #10	23	83	AMERI-CON AUBURN INC.	1128	1158	JG & M. KELLIS	1128	1160
632	BLUE SPRUCE TRAIL	4/96	.530	LEGEND #9 AMENDMENT #8	23	59	AMERI-CON AUBURN, INC.	1052	496	J+M.E. HINTZ	1052	498
633	"	4/96	.530	LEGEND #9 AMENDMENT #8	23	59	A.L. ARNOLD	1049	309			
FOR ACREAGE	SEE MAP ALL LOTS IN	886	865	AUBURN LKS LTD PRTS								
634	BLUE SPRUCE TRAIL	5/96	.391	LEGEND #10 AMENDMENT #9	23	64	T.A. BANGAS + P. COLLIER	1050	1283			
635	"	5/96	.391	LEGEND #10 AMENDMENT #9	23	64	AMERI-CON AUBURN INC.	1053	1290	J. McDERMITT	1053	1292
636	BLUE SPRUCE TRAIL	7/96	.489	LEGEND #13 AMENDMENT #12	24	01	Ameri-Con Auburn Inc.	1060	379	PM+ KL. Godenschwager	1060	381
637	" " "	7/96	.489	LEGEND #13 AMENDMENT #12	24	01	Ameri-Con Auburn Inc.	1061	770	EL + JR Bravo	1061	772
638	BLUE SPRUCE TRAIL	8/95	.528	LEGEND #4 AMENDMENT #3 (INST. 11164)	22	113	J.R. PERKINS	1043	58			
639	"	8/95	.528	LEGEND #4 AMENDMENT #3 "	22	113	A+D BARBER	1026	649*			
640	BLUE SPRUCE TRAIL	10/96	.524	LEGEND #16 AMENDMENT #15	24	51	AMERICON AUBURN, INC.	1078	39	2/3 J.C. SCHILL TRUSTEE + 1/3 R.J. SCHILL	1078	41
641	"	10/96	"	LEGEND #16 AMENDMENT #15	24	51						
642	"	5/97	.414AC	LEGEND # 21 AMENDMENT #. 20	25	~~45~~	AMERI-CON AUBURN, INC.	1104	1123	D.C. & D.N. MARAS	1104	1125
	DOGWOOD LANE (PVT)	2/95	6.634	LEGEND #1 ORIGINAL	22	77						
	DOGWOOD LANE (6.634 AC)	5/95		LEGEND #2 AMENDMENT #1	22	91						
500	DOGWOOD LANE (LEAVING 4.375AC	11/96	.344AC	LEGEND 17 - AMENDMENT 16	24	58	AMERICON AUBURN INC.	1079	670	SG+ GM DOWNS	1079	678
											1109	456
505	DOGWOOD LANE LEAVING 2.162AC	5/97	.575AC	LEGEND 23 AMENDMENT #22	25	56/60	Ameri-con Auburn, INC. 6-17-97	1109	454	M.F Burgess 6-17-97	1083-	920
506	DOGWOOD LANE LEAVING 4.063AC	11/96	.312AC	LEGEND 18 AMENDMENT 17	24	72	AMERI-CON AUBURN INC	1083-	918	A.P. EASTMAN		
507	DOGWOOD LANE LEAVING 6.367AC	9/28/95	.26AC	LEGEND #5 AMENDMENT #4	23	02	W+L ANDREWS	1030	878			
508	DOGWOOD LANE " 5.581AC	11/95	.349	LEGEND #7 AMENDMENT #6	23	28	A+C GRDINA	1035	275			
509	DOGWOOD LANE LEAVING - 5.060AC	7/96	.521AC	LEGEND #12 AMENDMENT # 11	23	93						
510	DOGWOOD LANE " 5.93AC	9/29/95	.437AC	LEGEND #6 AMENDMENT #5	23	06	American Auburn, Inc.	1060	1215	R. + F. Wilson	1060	1217
511	DOGWOOD LANE LEAVING 3.69AC	97	.39AC	LEGEND #19 AMENDMENT # 18	24	106	J + G MORRISH	1029	122			
512	"	97	"	" ~~#20~~ " ~~#19~~	24	106	AMERI-CON AUBURN INC.	1101	1196	J.C. MORTIMER	1101	1198
							AMERI CON AUBURN INC.	1094	328	K.L. & R.K. CHANG, Co-TRUSTEES	1094	324
											1102	1106 5-1-97
516 A	DOGWOOD LANE LEAVING 4.719AC	10/ 11/ 96	.341	LEGEND 15 AMENDMENT 14	24	44	AMERI-CON AUBURN INC.	1102	1104	B.A. BASILLE	1075	383
516 B	" " "		"	" 15 " 14	24	44	Americon Auburn, Inc	1075	381	D.L. & S.S. MAKEE	1101	3374 12-97
11/10/97 517	DOGWOOD LANE LEAVING 3.237	11/10/97	.44AC	AMENDMENT #19 LEGEND 20	~~24~~	~~176~~	AMERI-CON AUBURN, INC.	1101	335	N.C. BURNS, TRUSTEE		
TOT LOT .912AC	AUBURN LAKES DRIVE	2/95		LEGEND #1 - ORIGINAL	22	77						
WELL # 3 .19AC	"	2/95		" "	22	77						
WATER PLANT .442AC	POINT BREEZE DRIVE	2/95		" "	22	77						
	DOGWOOD LANE	2/95		LEGEND #1 ORIGINAL	22	77						

MAP GROUP

- AuBurn Twp. -